

NOTICE!!

These documents have been scanned!

Do not place un-scanned documents beneath this notice!

Do not remove this notice from this file!

GPO Jacket No. 560-102
Print Order 61540
Rise Business Services, LLC
Job=AZ15 7/1/2019




Box Number= AZ15136



Claim Begin-End: AMC355332-AMC355332

1 Initial Receipt



AZ15136-6

AMC355012-AMC355391

CLAIM INDEX

DATE PREPARED: June 20, 2001

LEAD AMC NUMBER: AMC 355332
THRU
ENDING AMC NUMBER: AMC 355332

<u>AMC NUMBER</u>	<u>*CLOSURE DECISION</u>	<u>CLAIM NAME</u>	<u>LOCATORS OF RECORD</u>
AMC 355332		ROSE #1	BOYLE JOHN PHILIP BOYLE ROSE MARY

***FOR BLM PURPOSES ONLY**

**United States Department of the Interior
Bureau of Land Management**
BUSINESS & SUPPORT SVCS DIV
222 N CENTRAL AVE
PHOENIX, AZ 85004 -2203
Phone: (602) 417-9200

Receipt	
No:	274387

Transaction #: 289841
Date of Transaction: 03/15/2001

3/23/01
ENTERED INTO COMPUTER
3/19/01

CUSTOMER: JOHN BOYLE
1750 W BOSTON ST APT 1096
CHANDLER, AZ 85224

LINE #	QTY	COMMODITY / SUBJECT / ACTION / PRODUCT	REMARKS	UNIT PRICE	TOTAL
1	2	IAC PRODUCTS / COPIES / CASEFILE/DOCUMENT COPIES / COPIES (B/W UP TO 11X17)-\$.13/P		\$0.13	\$0.26
2	1	LOCATABLE MINERALS / MINING CLAIMS-EARNED AND ADJUDICATED / CERT OF LOCATION SVC CHG \$10 (1930)		\$10.00	\$10.00
3	1	LOCATABLE MINERALS / MINING CLAIMS-EARNED AND ADJUDICATED / LOCATION FEE \$25 (1993)		\$25.00	\$25.00
4	1	LOCATABLE MINERALS / MINING CLAIMS-EARNED AND ADJUDICATED / MAINTENANCE FEE \$100 (1993)		\$100.00	\$100.00
TOTAL:					\$135.26

PAYMENT INFORMATION			
1	AMOUNT:	\$135.26	POSTMARKED: N/A
	TYPE:	CHECK	RECEIVED: 03/15/2001
	CHECK NO:	1123	
	NAME:	BOYLE, JOHN 1750 W BOSTON ST APT 1096 CHANDLER AZ 85224	

REMARKS

CASE SERIAL NUMBER INFORMATION		
TRNS #	LINE #	CASES
289841	2	AMC355332
289841	3	AMC355332
289841	4	AMC355332

This receipt was generated by the automated BLM Collections and Billings System and is a paper representation of a portion of the official electronic record contained therein.

NOTICE!!

These documents have been scanned!

Do not place un-scanned documents beneath this notice!

Do not remove this notice from this file!

GPO Jacket No. 560-102
Print Order 61540
Rise Business Services, LLC
Job=AZ15 7/1/2019



Box Number= AZ15136



Claim Begin-End: AMC355332-AMC355332

2 Correspondence



AZ15136-6

AMC355012-AMC355391



United States Department of the Interior



BUREAU OF LAND MANAGEMENT

Arizona State Office

One North Central Avenue, Suite 800

Phoenix, Arizona 85004-4427

www.blm.gov/az/

SEP 07 2016

In Reply Refer To:

3800 (9200) RE

AMC355332

CERTIFIED MAIL – RETURN RECEIPT REQUESTED NO. 7015 1660 0000 0271 8686

NOTICE

JOHN PHILIP BOYLE
1650 S ARIZONA AVE LOT 5
CHANDLER, AZ 85286-7122

:
:
:

This Notice Affects Those Claims
Shown in the Block Below.

AMC355332

ROSE #1

Association Placer Mining Claims Documentation or Amendments Required

The mining claim listed above is an association placer mining claim that is 40 acres in size. The claim was originally located with the required number of locators to meet the 20-acre per locator requirement. However, the claim is now held by a single claimant and is therefore not in compliance with the legal requirements.

By law, each individual claimant is allowed to hold a maximum of 20 acres per claim. A corporation is considered to be a single entity that is allowed to hold a maximum of 20 acres per claim. In accordance with 43 CFR 3833.33 you may transfer, sell, or otherwise convey an association placer mining claim at any time to an equal or greater number of mining claimants. If you want to transfer an association placer claim to an individual or an association that is smaller in number than the association that located the claim you (a) must have discovered a valuable mineral deposit before the transfer; or (b) upon notice from the Bureau of Land Management (BLM), you must reduce the acreage of the claim, if necessary, so that you meet the 20-acre per locator limit.

On July 25, 2016, you filed a transfer of interest with the BLM from one owner, Rose Mary Boyle, to the current owner, John Philip Boyle. At the same time that you filed the transfer of interest, you also provided documentation with the intent to show that a valuable mineral deposit existed on the claims prior to transfer.

The BLM determined that the information was insufficient to show that a valuable mineral deposit was discovered prior to the transfer of the claim to you.

Pursuant to 1861 IBLA 227 *William Wielgus* (09-30-2015), BLM is hereby giving you an opportunity to provide more information to prove discovery prior to the date of transfer.

Claim Name	BLM Claim Number	Location
Rose #1	AMC355332	T2N R9E, Section 8, NW¼

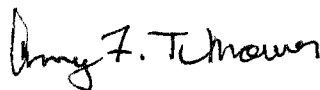
The claimant should fully describe the reasons why the deposit claimed is believed to be a valuable mineral deposit. This should include sufficient details so that a mineral examiner can determine that the claim owner had a reasonable prospect of success in developing a stone deposit at the time of transfer. The information or additional information that the certified mineral examiner will need is listed on the enclosure of this Notice.

Without this information we cannot determine if the claims are being properly held by a single claimant. Therefore, we are requiring that the requested information be submitted to this office for review by a mineral examiner.

This required information must be dated **prior** to the date of transfer. If you do not have this information, then you must amend the claims listed above, reducing the acreage to 20 acres per claimant as allowed by law.

We must receive either this additional documentation supporting a discovery of a valuable mineral deposit, or amendments within 30 days of your receipt of this notice. If the required documentation or the amendments are not received within the 30-day timeframe the mining claims will be declared forfeited and void. If amendments are filed, there is a \$10 BLM processing fee for each amendment. The amendments must also be filed with the county.

If additional information is required, please contact Rod Ebert at 602-417-9397. Please include your AMC serial number(s) on all correspondence.


for Rebecca Heick
Deputy State Director
Lands, Minerals and Energy Division

Enclosure(s)

SENDER: COMPLETE THIS SECTION

- Complete items 1, 2, and 3.
- Print your name and address on the reverse so that we can return the card to you.
- Attach this card to the back of the mailpiece, or on the front if space permits.

1. Article Addressed to:

JOHN PHILIP BOYLE
 1650 S ARIZONA AVE LOT 5
 CHANDLER AZ 85286-7122
 920/RE/AMC355332



9590 9402 2006 6123 3771 86

2. Article Number (Transfer from service label)

7015 1660 0000 0271 8686

COMPLETE THIS SECTION ON DELIVERY

A. Signature

John Boyle Agent
 Addressee

B. Received by (Printed Name)

Boyle

C. Date of Delivery

7/10/16

D. Is delivery address different from item 1? YesIf YES, enter delivery address below: No

3. Service Type

- | | |
|--|---|
| <input type="checkbox"/> Adult Signature | <input type="checkbox"/> Priority Mail Express® |
| <input type="checkbox"/> Adult Signature Restricted Delivery | <input type="checkbox"/> Registered Mail™ |
| <input checked="" type="checkbox"/> Certified Mail® | <input type="checkbox"/> Registered Mail Restricted Delivery |
| <input type="checkbox"/> Certified Mail Restricted Delivery | <input checked="" type="checkbox"/> Return Receipt for Merchandise |
| <input type="checkbox"/> Collect on Delivery | <input checked="" type="checkbox"/> Signature Confirmation™ |
| <input type="checkbox"/> Collect on Delivery Restricted Delivery | <input type="checkbox"/> Signature Confirmation Restricted Delivery |
| <input type="checkbox"/> Insured Mail | |
| <input type="checkbox"/> Insured Mail Restricted Delivery | |

USPS TRACKING #



First-Class Mail
Postage & Fees Paid
USPS
Permit No. G-10

9590 9402 2006 6123 3771 86

United States
Postal Service

• Sender: Please print your name, address, and ZIP+4® in this box•

UNITED STATES

DEPARTMENT OF THE INTERIOR

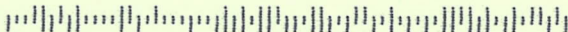
Bureau of Land Management

Arizona State Office

One N. Central Avenue, Suite 800

Phoenix, AZ 85004-4427

PHOENIX, ARIZONA
2016 SEP 12 PM 2:47
BLM AZ STATE OFFICE
RECEIVED





United States Department of the Interior

BUREAU OF LAND MANAGEMENT

Arizona State Office
222 North Central Avenue
Phoenix, AZ 85004
www.az.blm.gov



COPY

In Reply Refer To:
3800 (AZ-933)
AMC355332

November 3, 2004

CERTIFIED MAIL – RETURN RECEIPT REQUESTED # 7003 0500 0001 5254 1704

DECISION

BOYLE ROSE MARY, JOHN PHILIP : AMC355332
1750 W BOSTON ST #1096 :
CHANDLER, AZ 85224 :

Additional Fees Required

Your maintenance fee payment for the 2005 assessment year, in the amount of \$100.00 per claim, has been received.

In accordance with 30 U.S.C. 28j(c)(3), 43 CFR 3834, the maintenance fees for mining claims have increased from \$100.00 per claim to \$125.00 per claim. Insufficient payment of the annual maintenance fee for the 2005 assessment year is a curable defect. Therefore you are required to submit a supplemental payment in the amount of \$25.00 per claim within 30 days of receipt of this Decision or your claim(s) will be declared forfeited.

Please include your Arizona Mining Claim (AMC) serial number(s) and claim name(s) when submitting the additional fees.

Sincerely,

Ivy J. Garcia
Group Administrator,
Lands/Minerals Adjudication and Withdrawals

SENDER: COMPLETE THIS SECTION

- Complete items 1, 2, and 3. Also complete item 4 if Restricted Delivery is desired.
- Print your name and address on the reverse so that we can return the card to you.
- Attach this card to the back of the mailpiece, or on the front if space permits.

1. Article Addressed to:

NOV 19 2004

John P. Boyle
Rose M. Boyle
1650 S. Arizona Ave. #5
Chandler, AZ 85248
933(AB) AMC 355332

2. Article Number

(Transfer from service label)

7003 0500 0001 5254 3357

COMPLETE THIS SECTION ON DELIVERY

A. Signature

X


 Agent Addressee

B. Received by (Printed Name)

C. Date of Delivery

D. Is delivery address different from item 1? Yes

If YES, enter delivery address below:

 No



3. Service Type

 Certified Mail Express Mail Registered Return Receipt for Merchandise Insured Mail C.O.D.

4. Restricted Delivery? (Extra Fee)

 Yes

UNITED STATES POSTAL SERVICE



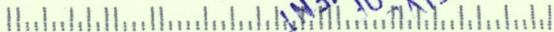
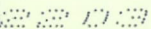
First-Class Mail
Postage & Fees Paid
USPS
Permit No. G-10

• Sender: Please print your name, address, and ZIP+4 in this box •

AZ
933

BUREAU OF LAND MANAGEMENT
ARIZONA STATE OFFICE
222 NORTH CENTRAL AVENUE
PHOENIX, AZ 85004-2202

RECEIVED
BUREAU OF
LAND MANAGEMENT
NOV 20 2:00 PM
ARIZONA STATE OFFICE
PHOENIX, ARIZONA



NOTICE!!

These documents have been scanned!

Do not place un-scanned documents beneath this notice!

Do not remove this notice from this file!

GPO Jacket No. 560-102
Print Order 61540
Rise Business Services, LLC
Job=AZ15 7/1/2019



Box Number= AZ15136



Claim Begin-End: AMC355332-AMC355332

3 Transfers



AZ15136-6

AMC355012-AMC355391

United States Department of the Interior
Bureau of Land Management
 DIV OF LANDS, MINRLS & ENERGY
 ONE N CENTRAL AVE
 PHOENIX, AZ 85004 -4427
 Phone: 602-417-9200

Receipt

No: 3661933

Transaction #: 3766108	
Date of Transaction: 09/19/2016	
CUSTOMER:	
JOHN P BOYLE 1650 S ARIZONA AVE LOT 5 CHANDLER, AZ 85286-7122 US	

LINE #	QTY	DESCRIPTION	REMARKS	UNIT PRICE	TOTAL
1	1.00	LOCATABLE MINERALS / MINING CLAIMS- NEW, UNADJUD, ONE OR MORE AUTH NOS / NEW MINING CLAIM PROCESSING FEE CASES: AMC439650/\$20.00		- n/a -	20.00
2	1.00	LOCATABLE MINERALS / MINING CLAIMS- NEW, UNADJUD, ONE OR MORE AUTH NOS / NEW MINING CLAIMS LOCATION FEE CASES: AMC439650/\$37.00	CLAIM/2 & TRANSFER/1 <i>Amendment</i>	- n/a -	37.00
3	1.00	LOCATABLE MINERALS / MINING CLAIMS- NEW, UNADJUD, ONE OR MORE AUTH NOS / NEW MINING CLAIMS MAINTENANCE FEE CASES: AMC439650/\$155.00		- n/a -	155.00
4	1.00	LOCATABLE MINERALS / MINING CLAIMS- NEW, UNADJUD, ONE OR MORE AUTH NOS / NEW MINING CLAIMS MAINTENANCE FEE CASES: AMC355332/\$10.00	<i>Amendment</i>	- n/a -	10.00
TOTAL:					\$222.00

PAYMENT INFORMATION			
1	AMOUNT:	222.00	POSTMARKED: N/A
	TYPE:	CASH	RECEIVED: 09/19/2016
	NAME:	BOYLE, JOHN P 1650 S ARIZONA AVE LOT 5 CHANDLER AZ 85286-7122 US	<i>Claimant reduced acreage to 20a RHS 9-20-16</i>

Amendment is attached on top of original location notice -

John Philip Boyle
1650 South Arizona Ave. # 5
Chandler, Arizona 85286-7122

Tel: (480) 814-1583
E: boylejohn209@gmail.com

July 21, 2016

Bureau of Land Management
One North Central Ave., Suite 800
Phoenix, Arizona 85004-4427

Dear BLM Representative;

My letter pertains to the "Requirements For Transferring Association Placer Mining Claims" under the Mining Law of 1872, 30 U.S.C. 36 and the Bureau of Land Management's regulations at 43 CFR 3833.33(a) that allow mining claimants to transfer or convey an association placer claim to a smaller number of owners than originally located the claim, including a single person, if a discovery of a valuable mineral deposit was made within the limits of the claim prior to the date of transfer.

The association placer claim being transferred is the 40 acre Rose # 1 (AMC 355332). It is located in the northwest quarter of Section 8, Township 2 North; Range 9 East, Gila and Salt River Meridian, Maricopa County, Arizona.

My sister, Rose Mary Boyle, is transferring her interest in this placer claim to myself, John Philip Boyle, and I will be the sole claimant. The transfer is made through her signed and notarized Quit Claim Deed. Her address is: 809 Discovery St., Space 89, San Marcos, CA. 92078-1130.

In order to comply with regulations proving that a valuable mineral deposit exists on the Rose # 1 claim, I am submitting the data on page number 2 of my letter. If additional information is needed, please let me know. Thank you.

Sincerely,



John Philip Boyle

Documentation filed
is kept in a folder.
Separate from the mining
claim casefile to insure
privacy. RE 8-30-16

2016 JUL 25 P 12:08

RECEIVED

355332
414445
415617

QUIT CLAIM DEED

FOR VALUABLE CONSIDERATION, the sufficiency and receipt of which is hereby acknowledged, DAVID HUGH BOYLE does hereby forever quit claim all his right, title and interest in the unpatented mining claims described on the supplemental attachment, attached hereto and incorporated herein by reference, to JOHN PHILIP BOYLE

IN WITNESS WHEREOF, grantor has executed this instrument as of this 18 day of July, 20 16

David H. Boyle

Exempt from A.R.S. 11-1133 and 11-1137(B) by A.R.S. 11-1134(A)(6)

STATE OF ARIZONA)
County of MARICOPA) ss.

SUBSCRIBED AND SWORN TO before me, a Notary Public, this 18 day of July, 20 16

By: Tara M Pross
Notary Public _____
My Commission Expires _____

Tara M Pross
Notary Public - State of Michigan
County of Arenac
My Commission Expires May 31, 2018
Acting in the County of Arenac

State of MI
County of Arenac

RECEIVED
2016 JUL 25 P 12:00
ARIZONA

3613284

Form MCF120
Revised July 2014

This form is available from the Arizona Geological Survey and may be reproduced.

ENTERED
JUL 26 2016
BY: [Signature]

SUPPLEMENTAL ATTACHMENT

May be used with the following forms for listing additional mining claims:
Check One.

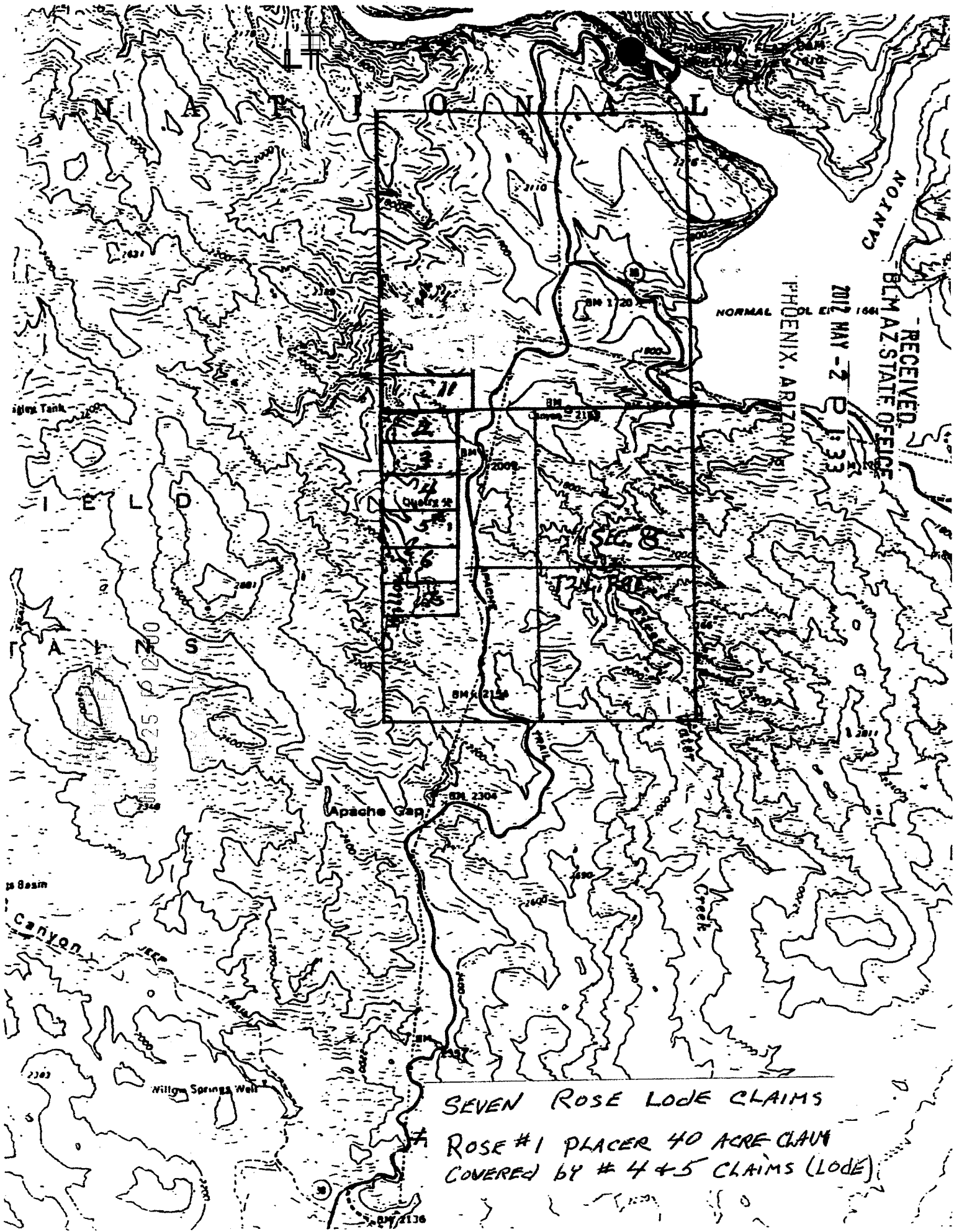
- Affidavit of Performance of Annual Work
- Maintenance Fee Payment
- Notice of Intent to Hold Mining Claims
- Notice of Non-Liability for Labor and Materials Furnished
- Quit claim Deed

BLM
Date
Stamp

RECEIVED
 JUL 25 12:00
 ARIZONA

LINE NO.	AMC NUMBER	CLAIM/SITE NAME	COUNTY RECORDER DATA (if available)	TWP	RNG	SEC
1	414445	ROSE NO. 2	2012-0297348 04-10-12	2N	9E	8
2	414446	ROSE NO. 3	2012-0297349 04-10-12	2N	9E	8
3	414447	ROSE NO. 4	2012-0297350 04-10-12	2N	9E	8
4	414448	ROSE NO. 5	2012-0297351 04-10-12	2N	9E	8
5	414449	ROSE NO. 6	2012-0297352 04-10-12	2N	9E	8
6	414450	ROSE NO. 7	2012-0297353 04-10-12	2N	9E	8
7	415617	ROSE NO. 11	2012-0383806 05-07-12	2N	9E	5

Form MCF114
Revised July 2014



RECEIVED
BLM AZ STATE OFFICE

2012 MAY - 2 P 1:33

PHOENIX, ARIZONA
NORMAL 1:50,000

SEVEN ROSE LODGE CLAIMS

ROSE #1 PLACER 40 ACRE CLAIM
COVERED BY # 4 + 5 CLAIMS (LODE)

MORMON FLAT DAM QUAD 112400

QUIT CLAIM DEED

FOR VALUABLE CONSIDERATION, the sufficiency and receipt of which is hereby acknowledged, ROSE MARY BOYLE does hereby forever quit claim all his right, title and interest in the unpatented mining claims described on the supplemental attachment, attached hereto and incorporated herein by reference, to JOHN PHILIP BOYLE

IN WITNESS WHEREOF, grantor has executed this instrument as of this 18 day of JULY, 20 16

Rose Mary Boyle Rose Mary Boyle

Exempt from A.R.S. 11-1133 and 11-1137(B) by A.R.S. 11-1134(A)(6)

STATE OF ARIZONA)
County of MARICOPA) ss.

SUBSCRIBED AND SWORN TO before me, a Notary Public, this _____ day of _____, 20 _____

By: _____

Notary Public _____

My Commission Expires _____

**SEE NOTARY
ATTACHMENT**

3613284

RECEIVED
2016 JUL 25 PM 12:00
COUNTY OF MARICOPA

Form MCF120
Revised July 2014

Jurat

A Notary Public or other officer completing this certificate verifies only the identity of the individual who signed the document to which this certificate is attached, and not the truthfulness, accuracy, or validity of that document.

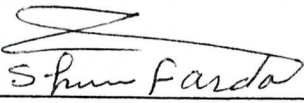
State of California

County of SAN DIEGO

Subscribed and sworn to (or affirmed) before me on this 18th day of JULY,

2016 by ROSE MARY BOYLE

proved to me on the basis of satisfactory evidence to be the person(s) who appeared before me.



Signature

(Notary seal)



OPTIONAL INFORMATION

DESCRIPTION OF THE ATTACHED DOCUMENT

(Title or description of attached document)

(Title or description of attached document continued)

Number of Pages _____ Document Date _____

(Additional information)

INSTRUCTIONS FOR COMPLETING THIS FORM

The wording of all Jurats completed in California after January 1, 2008 must be in the form as set forth within this Jurat. There are no exceptions. If a Jurat to be completed does not follow this form, the notary must correct the verbiage by using a jurat stamp containing the correct wording or attaching a separate jurat form such as this one which does contain proper wording. In addition, the notary must require an oath or affirmation from the document signer regarding the truthfulness of the contents of the document. The document must be signed AFTER the oath or affirmation. If the document was previously signed, it must be re-signed in front of the notary public during the jurat process.

- State and County information must be the State and County where the document signer(s) personally appeared before the notary public.
- Date of notarization must be the date that the signer(s) personally appeared which must also be the same date the jurat process is completed.
- Print the name(s) of document signer(s) who personally appear at the time of notarization.
- Signature of the notary public must match the signature on file with the office of the county clerk.
- The notary seal impression must be clear and photographically reproducible. Impression must not cover text or lines. If seal impression smudges, re-seal if a sufficient area permits, otherwise complete a different jurat form.
 - ❖ Additional information is not required but could help to ensure this jurat is not misused or attached to a different document.
 - ❖ Indicate title or type of attached document, number of pages and date.
- Securely attach this document to the signed document

SUPPLEMENTAL ATTACHMENT

May be used with the following forms for listing additional mining claims:
Check One.

- Affidavit of Performance of Annual Work
- Maintenance Fee Payment
- Notice of Intent to Hold Mining Claims
- Notice of Non-Liability for Labor and Materials Furnished
- Quit claim Deed

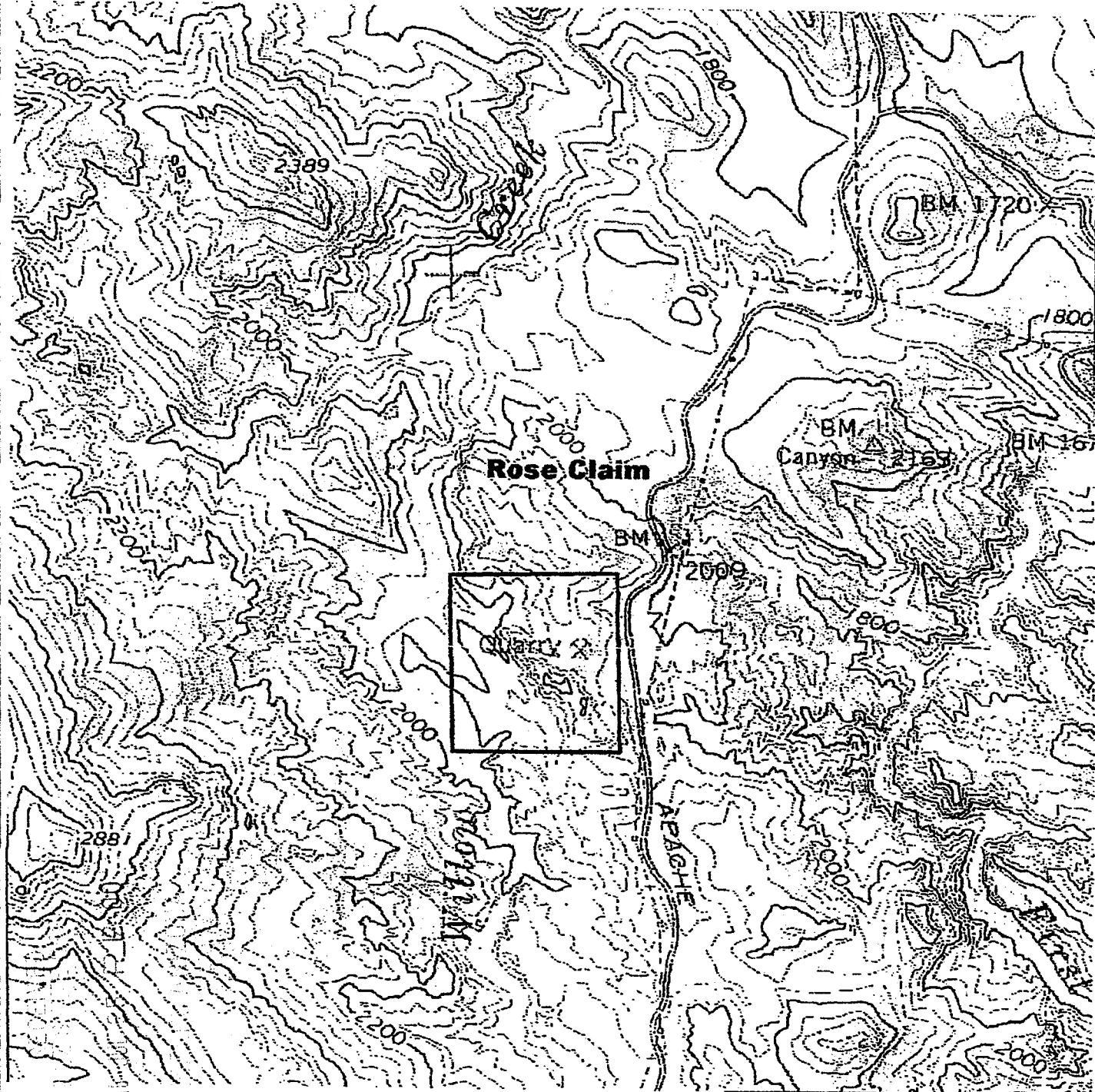
BLM
Date
Stamp

RECEIVED
 JUL 25 12:00
 ARIZONA

LINE NO.	AMC NUMBER	CLAIM/SITE NAME	COUNTY RECORDER DATA (If available)	TWP	RNG	SEC
1	355332	ROSE # 1	2001-0201603 03-15-2001	2N	9E	8
2	414445	ROSE NO. 2	2012-0297348 04-10-12	2N	9E	8
3	414446	ROSE NO. 3	2012-0297349 04-10-12	2N	9E	8
4	414447	ROSE NO. 4	2012-0297350 04-10-12	2N	9E	8
5	414448	ROSE NO. 5	2012-0297351 04-10-12	2N	9E	8
6	414449	ROSE NO. 6	2012-0297352 04-10-12	2N	9E	8
7	414450	ROSE NO. 7	2012-0297353 04-10-12	2N	9E	8
8	415617	ROSE NO. 11	2012-0383806 05-07-12	2N	9E	5

Form MCF114
Revised July 2014

This form is available from the **Arizona Geological Survey** and may be reproduced.



**Beck
Environmental
And
Remediation, Ltd.**

772 S. Holmes Road
Apache Junction, Arizona 85219
480-671-1365

Claim Location

Rose Claim
T2N, R9E, Section 8
Maricopa County, Arizona

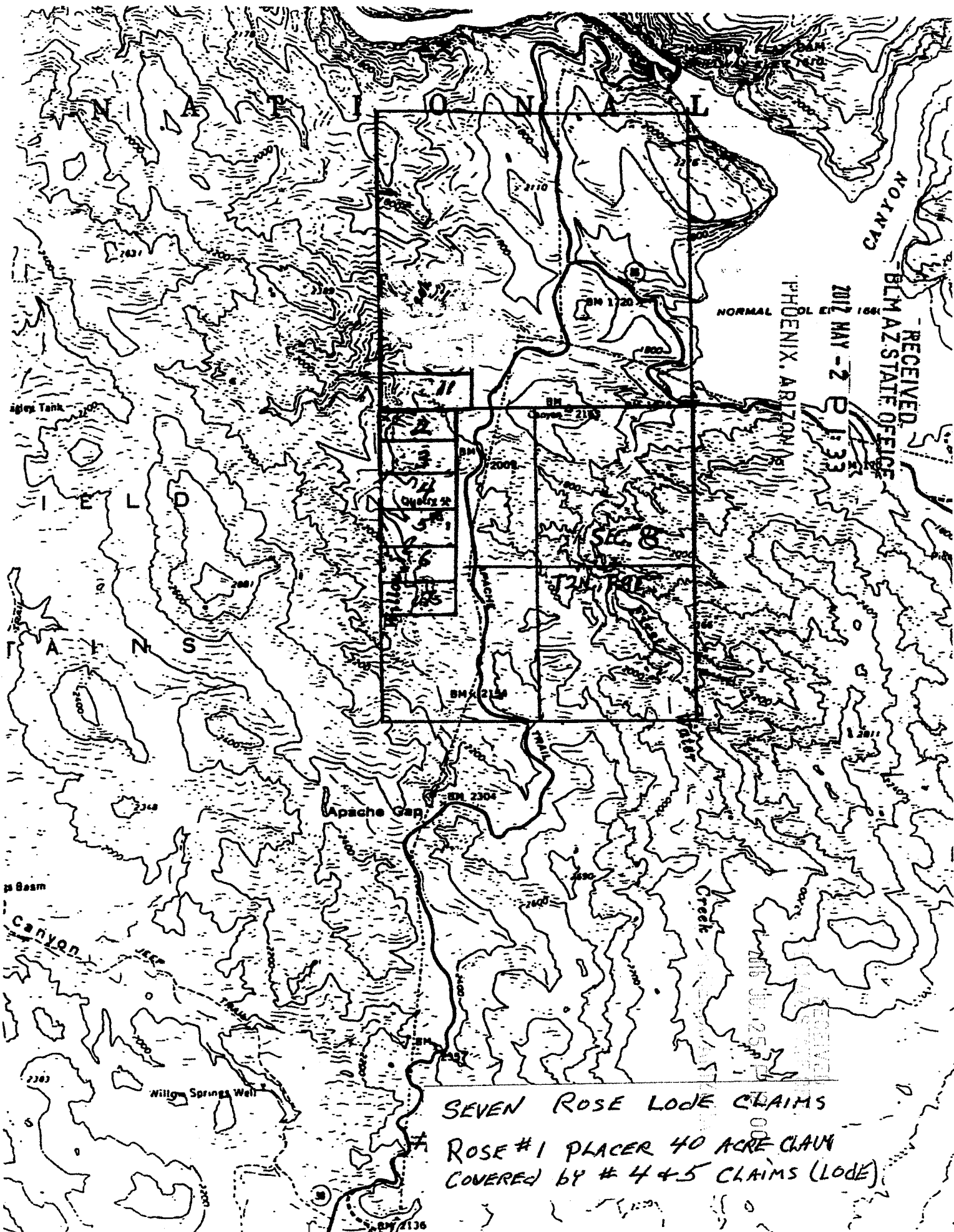
PREPARED BY:
BAB

PROJECT NO.:
10049

APPROVED BY:

FIGURE NO.:
2

DATE:
01-09



SEVEN ROSE LODE CLAIMS

ROSE #1 PLACER 40 ACRE CLAIM
COVERED BY # 4 & 5 CLAIMS (LODE)

MORMON FLAT T11M QUAD. 1:24000

United States Department of the Interior
Bureau of Land Management
 DIV OF LANDS, MINRLS & ENERGY
 ONE N CENTRAL AVE
 PHOENIX, AZ 85004 -4427
 Phone: 602-417-9200

Receipt

No: 3613284

Transaction #: 3716839	
Date of Transaction: 07/25/2016	
CUSTOMER:	
JOHN P BOYLE 1650 S ARIZONA AVE LOT 5 CHANDLER, AZ 85286-7122 US	

LINE #	QTY	DESCRIPTION	REMARKS	UNIT PRICE	TOTAL
1	1.00	LOCATABLE MINERALS / MINING CLAIMS- NOT NEW-UNADJUD, ONE AUTH NO. ONLY / MINING CLAIM MONEY RECEIVED CASES: AMC414445/\$150.00	TRANSFERS/15	- n/a -	150.00
TOTAL:					\$150.00

PAYMENT INFORMATION			
1	AMOUNT:	150.00	POSTMARKED: N/A
	TYPE:	CASH	RECEIVED: 07/25/2016
	NAME:	BOYLE, JOHN P 1650 S ARIZONA AVE LOT 5 CHANDLER AZ 85286-7122 US	

REMARKS

This receipt was generated by the automated BLM Collections and Billing System and is a paper representation of a portion of the official electronic record contained therein.

Memo to File: 8/01/16
From: Jeff Garrett-Certified Review Mineral Examiner #40
Subject: Compliance with 43 CFR 3833.33
RE: **Rose #1 Claim (AMC355332)**

BLM records indicate the following pertinent information:

Claim Name/AMC #	Original Locators	TRF OF INTEREST FILED with BLM	TRF to
ROSE #1 (AMC355332)	Rose Mary Boyle John Philip Boyle	07/25/2016	John Philip Boyle

To show compliance with 43 CFR 3833.33, i.e. ... "must have discovered a valuable mineral deposit before the transfer..." information was provided to the Arizona State Office on 7/25/2016 by John Philip Boyle, owner of the Rose#1. This information was evidently provided with the intent to show that a valuable mineral deposit existed on the claims, prior to transfer.

The information submitted included the following:

- Geology report by Brian Beck
- X-Ray Diffraction Analysis of commercial grade zeolite minerals
- X-Ray Diffraction Analysis and spectrometer assay of silicon
- Map of sample extraction locations
- Approved 2008 USFS Plan of Operation to conduct hand tool exploration sampling
- Bond calculation of reclamation costs compiled by USFS Mesa Ranger District
- Arizona Department of Mineral resources: Field Engineers Report showing chemical analysis of zeolite minerals
- Copy of Rose#1 Notice of Mining Claim dated 3/15/2001 and Maricopa County recorder's Office Data

The information submitted shows that there is an exposure of the zeolite, Clinioptilolite, on the subject claim. Zeolite, an industrial mineral, is locatable under the mining law. The information indicates that an estimated 60,000 tons of material was mined previously from 1956 thru 1962 and was used for light weight rock additive in the production of plastic panels or mixed into stucco. The geologic report indicates, based upon limited surface sampling and geologic inference, that there is between 14,000 and 18,000 cubic of zeolite resources remaining on site.

In evaluating a mineral deposit to determine if a discovery has been made one must consider a number of factors to estimate a deposit's probable economic viability, including:

- The grade, tonnage, and estimated gross value of the mineral deposit
- All non-sunk capital costs, such as costs of equipment, buildings or other infrastructure at the mine
- All costs incidental to operating the mine, processing the ore, and reclaiming the site.
- Marketing costs
- All applicable Federal and State taxes, including but not limited to income taxes, depletion allowance, depreciation allowance, property taxes, and severance taxes.

Before one can estimate the costs or potential returns, one must first determine what mining and processing methods are being used or are expected to be used.

When a mine is proposed, but not in operation a determination must be made to determine whether there is a market and whether market entry is feasible.

Products for which there is an established market, such as gold, silver, copper, lead, zinc, molybdenum and other metallic minerals, are inherently marketable. That does not mean that all deposits containing these metals are valuable. It only means that there is a market for the metals.

For industrial minerals one must determine whether the minerals and materials with local, regional or used in vertically integrated industries, are marketable. Industrial mineral deposits may be of a very high grade, but if there is no market for them, they are not valuable. There are five factors to consider in determining whether industrial minerals are marketable. The five factors, with some additional considerations outlined in the subparagraphs, are as follows: (answers pertaining to this deposit are in parenthesis)

- Accessibility.

- (1) Is the deposit accessible? (Yes)

- (2) Is a market area accessible? (Unknown)

- Bona fides in development.

- (1) Are there any existing plants and equipment on the claim? (No)

- (2) Is there present or past usage evident on the claim? (Yes, but not for apparent locatable uses)

- (3) What is the status of mine (undeveloped, developed, or on standby)? (Abandoned)

- Proximity to market.

- (1) What are the transport and haulage costs? (Unknown)

- (2) How many users or buyers are available in the market area? (Unknown)

- (3) How many competitors are there in the market area? (Unknown)

- (4) How much material is being consumed by the available users? (Unknown)

- (5) How much of the same type of mineral is being produced by competitors? (Unknown)

- (6) Is it possible to enter the market? (Unknown)

- Existence of present demand.

- (1) Are there any sales contracts or verifiable, legitimate letters of intent to purchase? (Unknown)

- (2) Is there present, legitimate use of the commodity in the market area? (Yes)

- (3) Does the quality of the product compare favorably with a competitor's product? (Unknown)

- Other factors.

- (1) Are there any other factors not covered above that would have a bearing on the sale of the product? (Unknown)

The information provided is incomplete and does not provide a prima facie case that a discovery existed on the subject claim before the date of transfer.

Additional information is needed and the current claim owner should be given the opportunity to provide additional information to show that a valuable mineral deposit was discovered on the subject claim prior to transfer.

The claimant should fully describe the reasons why the deposit claimed is believed to be a valuable mineral deposit. This should include sufficient details so that a mineral examiner can determine that the claim owner had a reasonable prospect of success in developing an industrial mineral deposit at the time of transfer. The following additional information is needed:

Because the minerals claimed are industrial minerals the claimant must show that the zeolites are marketable. Below is a list of the additional information needed that can help show discovery for an industrial mineral:

Information to show that there is present, legitimate use of Clinioptilolite in the market area

Information pertaining to how many users or buyers are available in the market area

Information pertaining to how many competitors there are in the market area

Information pertaining to how much Clinioptilolite is being consumed by the available users

Information pertaining to how much Clinioptilolite is being produced by competitors

Information to show that it is possible to enter the market

Information to show the existence of present demand, i.e. sales contracts or verifiable, legitimate letters of intent to purchase

Information showing that the quality of the product compares favorably with a competitor's product

An economic analysis, including actual or estimated mining, processing and other costs, value and estimated profitability

John P. Boyle
Rose M. Boyle
1650 South Arizona Ave. # 5
Chandler, Arizona 85248-2122

Telephone: (480) 814-1583
Email: Jpboyl@aol.com

November 3, 2006

Bureau of Land Management
Arizona State Office
One North Central Avenue, Suite 800
Phoenix, AZ. 85004-4427

Dear Sir or Ms.;

Our mining claim, Rose # 1, is shown in the wrong Range on the LR2000 map and Serial Register Page.

Serial No.	Claim Name	Location
AMC 355332	ROSE # 1	SW¼; NW¼; SECTION 8; TWP 2N; R9E; GSRB&M, MARICOPA COUNTY, ARIZONA

The claim is in Range 9 East, but is shown in Range 9 West. Enclosing a copy of the original Location Notice, Serial Register Page and Topographic Map. Will you please correct the Range location. Thank you very much.

Sincerely,

John P. Boyle

John P. Boyle
Rose M. Boyle

ARIZONA
STATE OFFICE
PHOENIX, ARIZONA


2006 NOV - 6 P 1:59

RECEIVED
BUREAU OF
LAND MANAGEMENT

ENTERED IN COMPUTER

RE 11/21/06

County Recordation Information:



OFFICIAL RECORDS OF
MARICOPA COUNTY RECORDER
HELEN PURCELL

2001-0201603 03/15/2001 10:58

SONIA 1 OF 1

NOTICE OF MINING CLAIM LOCATION

- 1. TYPE OF NOTICE: Location Amendment Relocation
- 2. TYPE OF CLAIM OR SITE: Placer Lode Millsite Tunnelsite
- 3. The name, address and telephone number of the name(s) to be considered owner(s) is:
PLEASE PRINT (show additional owners on attached sheet)

Name: Rose Mary Boyle and John Philip Boyle
 Address: 1750 West Boston Street, Apt. # 1096
 City/State/Zip Code: Chandler, Arizona 85224
 Telephone Number (include area code): (480) 814-1583

RECEIVED
 CLM. AZ STATE OFFICE
 2001 MAR 15 A 10:32
 MARICOPA COUNTY ARIZONA

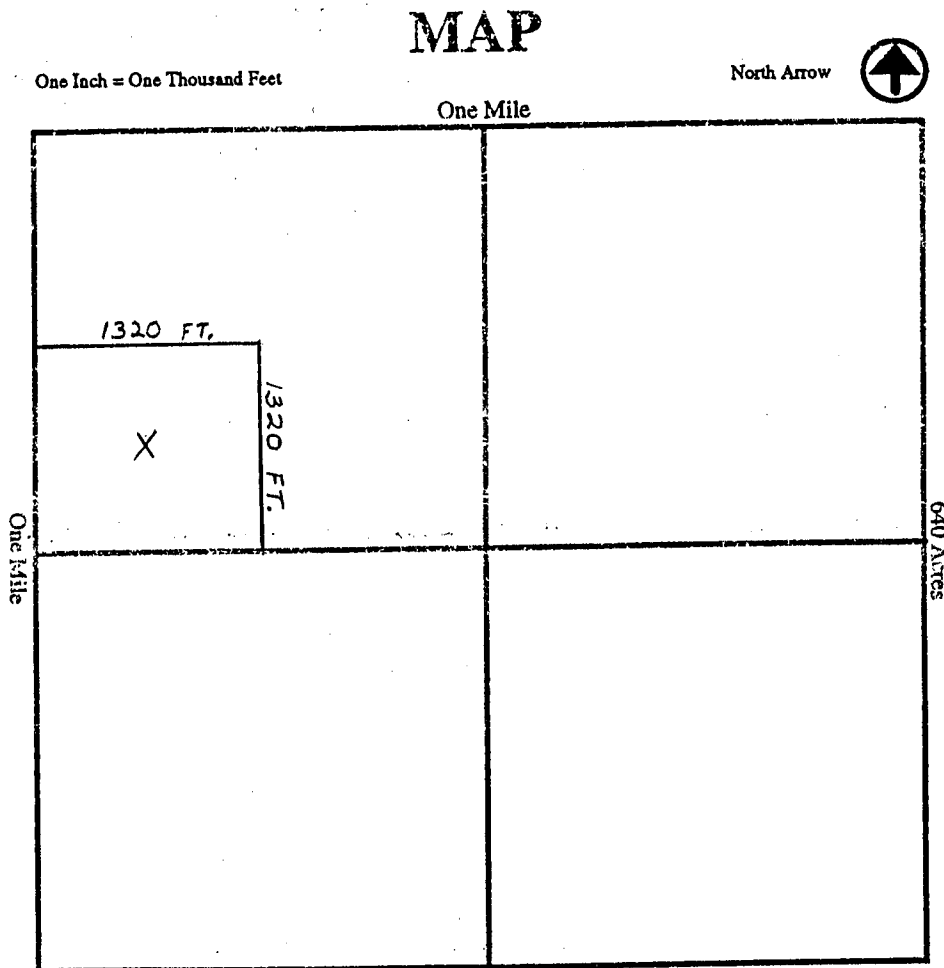
- 4. The name of the claim: Rose # 1
- 5. The date of location is: February 17, 2001
- 6. The claim is 1320 feet long and 1320 feet wide. The distance from the location monument to each end of the claim is 660 feet in a North direction and 660 feet in a West direction.
- 7. The Northeast corner of the claim is 160 feet in a west direction
 from a survey monument or permanent natural object described as A permanent object described as the west edge of State Highway 88.
- 8. The general course of the claim is from the North to the South.
- 9. The location of the claim is in Section(s) Eight - 8, Quarter Section(s) Northwest, Township(s) 2 North, Range(s) 9 East, Gila and Salt River Meridian, Maricopa County, State of Arizona.
- 10. Is the claim filed under Public Law 359? yes no
- 11. Monument types are 4" X 4" wooden posts and rocks
 Claim description: The claim is the southwest quarter of the northwest quarter of section 8, Township 2 North, Range 9 East, GSRB&M, Maricopa County, Arizona.

AMC 355332

Date 3-15-01 Signature John P. Boyle Locator Agent Only

MAP OF MINING CLAIM LOCATION

1. The name of the claim is ROSE # 1
2. The northeast corner of the claim is 160 feet in a west direction to a survey monument or permanent object as described as The west side or edge of State Highway 88
3. The type of location monument is 4X4 inch wooden post and rocks.
4. The bearing and distance between the corners of the claim are beginning at the Northeast corner of the claim, 1320 feet in a West direction to the Northwest corner, then 1320 feet in a South direction to the Southwest corner, then 1320 feet in a East direction to the Southeast corner, then 1320 feet in a North direction to the point of beginning.
5. Please indicate the distance and bearings between claim corners and a recognized survey monument or landmark. Indicate the distance from the location monument to each end of the claim.



Section Eight...8, Quarter Section Northwest, Range 9 East,
Township 2 North, G&SR Meridian, Maricopa County, Arizona.

Date 3-15-01

Signature

John P. Boyle
Rose M. Boyle

Serial Register Page

**DEPARTMENT OF THE INTERIOR
BUREAU OF LAND MANAGEMENT
MINING CLAIMS
(MASS) Serial Register Page**

RunDate/Time: 10/24/06 10:10 PM

01 10-21-1976;090STAT0090;43USC1744

Se

Case Type 384201: PLACER CLAIM

Commodity:

Claim Name: ROSE #1

Case Disposition: ACTIVE

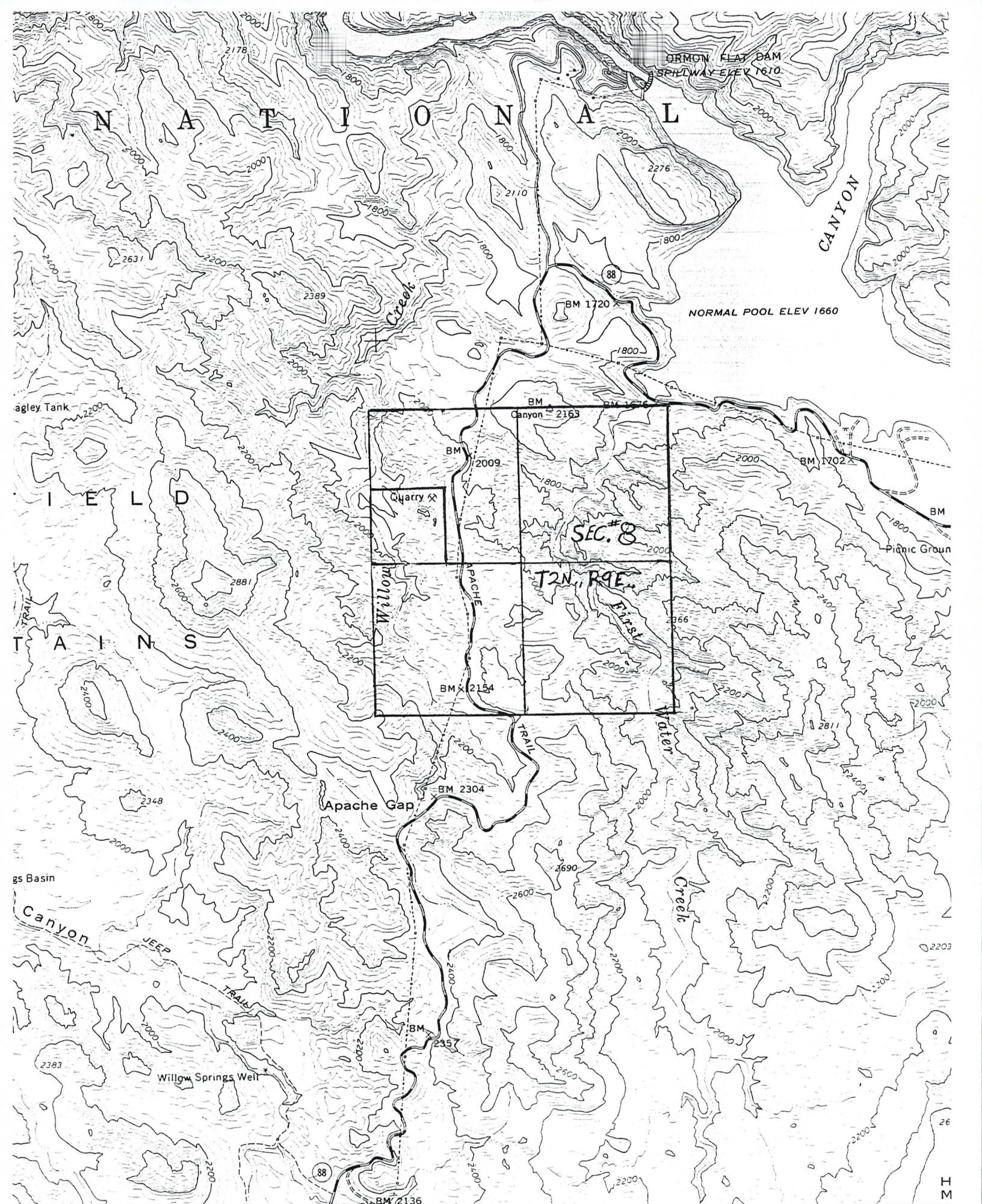
Name & Address			Int Re
BOYLE JOHN PHILIP	1650 S ARIZONA AVE #5	CHANDLER, AZ 85248	CLAIMA
BOYLE ROSE MARY	1650 S ARIZONA AVE #5	CHANDLER, AZ 85248	CLAIMA

County/State	District
MARICOPA County, AZ	PHOENIX DISTRICT OFFICE

Mer	Twp	Rng	Sec	Subdivision
14	0020N	0090W	008	NW

Act Date	Code	Action Text	Action Remarks	Receipt Number
02/17/2001	403	LOCATION DATE		
03/15/2001	395	RECORDATION NOTICE RECD		
08/03/2006	582	MAINTENANCE FEE/\$125	2007	1328584
08/26/2005	582	MAINTENANCE FEE/\$125	2006	1138967
08/31/2004	482	MAINTENANCE FEE/\$100	2005	946140
09/01/2003	482	MAINTENANCE FEE/\$100	2004	744986
08/31/2002	482	MAINTENANCE FEE/\$100	2003	556700
08/31/2001	482	MAINTENANCE FEE/\$100	2002	370822
03/15/2001	484	LOCATION YEAR / MAINTENAN	2001	274387
11/30/2004	391	CURABLE \$25 MAINT FEE	2005	992056
12/30/2002	488	ASSMT DOC RECEIVED	480;2002	613607
03/19/2001	669	LAND STATUS CHECKED		
03/15/2001	501	ACCT ADV IN LEAD FILE	AMC355332;	

Line Nr	Remarks



NATIONAL

FIELD TAIN S

Apache Gap

456 APACHE JUNCTION 7.9 MI. MESA 25 MI 27°30" 458 459 (GOLDFIELD) 3750 IV NW 460

MORMON FLAT DAM - 7.5

SCALE 1:24 000

NOTICE!!

These documents have been scanned!

Do not place un-scanned documents beneath this notice!

Do not remove this notice from this file!

GPO Jacket No. 560-102
Print Order 61540
Rise Business Services, LLC
Job=AZ15 7/1/2019



Box Number= AZ15136



Claim Begin-End: AMC355332-AMC355332

4 Annual Filings



AZ15136-6

AMC355012-AMC355391

UNITED STATES
DEPARTMENT OF THE INTERIOR
BUREAU OF LAND MANAGEMENT
MAINTENANCE FEE WAIVER CERTIFICATION

267
[Handwritten Signature]

355332
414445
FORM APPROVED 415617
OMB NO. 1004-0114
Expires: January 31, 2020
439650

SEE INSTRUCTIONS ON PAGE 2

- This small miner waiver is filed for the assessment year beginning on September 1, 2019 and ending on September 1, 2020
- The undersigned and all related parties owned ten or fewer mining claims, mill, or tunnel sites located and maintained on Federal lands in the United States of America on September 1, 2019.
- The undersigned have performed the assessment work required by law for each mining claim listed prior to filing this waiver and understand that by filing this form, the undersigned must file an affidavit of assessment work with the Bureau of Land Management (BLM) by the December 30th following the filing of this waiver.
- The undersigned understand that if the assessment work obligation has not yet come due under 30 U.S.C. 28 (for those claims in their first assessment year only), a notice of intent to hold reciting this condition must be recorded by the December 30th following the filing of this waiver.
- The undersigned understand that mill and tunnel sites may also be listed on this waiver and be waived from payment of the maintenance fee, and that a notice of intent to hold for these sites is required to be filed with the BLM by the December 30th following the filing of this waiver.
- The undersigned understand and acknowledge that pursuant to 43 U.S.C. 1212 and 18 U.S.C. 1001, the filing or recording of a false, fictitious, or fraudulent document with the BLM may result in a fine of up to \$250,000, a prison term not to exceed five years, or both.
- The mining claims, mill or tunnel sites for which this waiver from payment of the maintenance fees is requested are:

CLAIM OR SITE NAME	BLM RECORDATION SERIAL NUMBER
1. ROSE # 1 ✓	AMC 355332
2. ROSE NO. 2	AMC 414445
3. ROSE NO. 3	AMC 414446
4. ROSE NO. 4	AMC 414447
5. ROSE NO. 5	AMC 414448
6. ROSE NO. 6	AMC 414449
7. ROSE NO. 7	AMC 414450
8. ROSE NO. 11	AMC 415617
9. ROSE NO. 101	AMC 439650
10.	

RECEIVED
BLM AZ STATE OFFICE

The owner(s) (claimants) of the above mining claims and sites are:

9 JOHN PHILIP BOYLE ✓ *John Philip Boyle*
(Owner's Name - Please Print) (Owner's Signature)
 2981^E COUNTRY SHADOWS ST. GILBERT AZ 85298
(Owner's Mailing Address) (City) (State) (Zip Code)

AC483
 ENTERED SEP 18 2019
(Owner's Name - Please Print) (Owner's Signature)
(Owner's Mailing Address) (City) (State) (Zip Code)

(Owner's Name - Please Print) (Owner's Signature)
(Owner's Mailing Address) (City) (State) (Zip Code)

(Owner's Name - Please Print) (Owner's Signature)
(Owner's Mailing Address) (City) (State) (Zip Code)

#4537959

(Owner's Name - Please Print)	(Owner's Signature)		
(Owner's Mailing Address)	(City)	(State)	(Zip Code)
(Owner's Name - Please Print)	(Owner's Signature)		
(Owner's Mailing Address)	(City)	(State)	(Zip Code)
(Owner's Name - Please Print)	(Owner's Signature)		
(Owner's Mailing Address)	(City)	(State)	(Zip Code)
(Owner's Name - Please Print)	(Owner's Signature)		
(Owner's Mailing Address)	(City)	(State)	(Zip Code)

18 U.S.C. 1001 and 43 U.S.C. 1212 make it a crime for any person knowingly and willfully to make to any department or agency of the United States any false, fictitious or fraudulent statements or representations as to any matter within its jurisdiction.

INSTRUCTIONS

1. This certification is made under the provisions of 43 U.S.C. § 1744 and 30 U.S.C. §28-28k and the regulations thereunder (43 CFR Part 3830).
2. The claimant(s) must fill in the dates in paragraph 1 for the beginning and ending of the assessment year for which this waiver is sought.
3. The claimant(s) must fill in the date in paragraph 2 for the beginning of the assessment year for which this waiver is sought.
4. All claim and site names and BLM serial numbers must be listed for the mining claims, mill sites, and tunnel sites for which the waiver is sought.
5. All owners of the mining claims, mill sites, and tunnel sites and their addresses must be given.
6. This waiver form must be signed by all the claimants or their designated agent, in original form. If an agent is designated, a notarized designation of agent, signed by all of the claimants with proper address given, must be submitted with this waiver.
7. This form must be filed no later than September 1st for the upcoming assessment year in the BLM State Office where the mining claims or sites are recorded, or the waiver cannot be granted by the BLM. (Example: To obtain a waiver for the assessment year 2012, which begins on September 1, 2011, you must qualify for and file for a waiver no later than September 1, 2011, in the proper BLM State Office.)
8. For all mining claims which require assessment work, you must record an affidavit of labor on or before the December 30th immediately following the filing of this waiver. For all other mining claims or sites waived, you must record a notice of intent to hold on or before the December 30th immediately following the filing of this waiver.
9. Mill and tunnel sites may also be listed on this waiver and be waived from payment of the maintenance fee. A notice of intent to hold for these sites is required to be filed by the December 30th following the filing of this waiver.

FOR OFFICIAL USE ONLY

355332

When Recorded Return Document to:

JOHN P. BOYLE
2981 E. COUNTRY SHADOWS ST.
GILBERT
ARIZONA 85298-9045

414445
415617
439650

Check here is this is a change of address.

Telephone: 480-878-5508

E-mail address: BOYLEJOHN309@GMAIL.COM

AFFIDAVIT OF PERFORMANCE OF ANNUAL WORK

- 1. State of Arizona, County of MARICOPA ss:
- 2. I (Name) JOHN PHILIP BOYLE
- 3. Reside at (Address) 2981 E. COUNTRY SHADOWS ST.

RECEIVED
 BLM AZ STATE OFFICE
 2018 AUG -3 P 1:52
 PHOENIX, ARIZONA
 BLM
 Date
 Stamp

City GILBERT County MARICOPA

State AZ Zip 85298 being duly sworn, depose and say that I am a citizen of the United States, more than eighteen years of age, and that all of the facts set forth in this affidavit, subject to the provisions and penalties of 18 U.S.C. 1001 pertaining to the filing of false, fictitious, or fraudulent statements with the United States, are true and correct according to the best of my knowledge, information and belief.

4. Owner's name and address (If not shown in Items 1-3 above).

5. That I am personally acquainted with the mining claim(s). The work and improvements were made by and at the expense of the owner(s) of said claim(s). Said contiguous group of claims, listed on this document, are situated in the

(optional) Mining District; MARICOPA County, Arizona.

Line No.	AMC NUMBER	CLAIM/SITE NAME	COUNTY RECORDER DATA (If available)	TWP	RNG	SEC
1	355332	ROSE #1	2001-0201603 3-15-2001	2N	9E	8
2	439650	ROSE NO.101	2016-0678477 09-19-2016	2N	9E	8
3	414445	ROSE NO.2	2012-0297348 04-10-2012	2N	9E	8
4	414446	ROSE NO.3	2012-0297349 04-10-2012	2N	9E	8
5	414447	ROSE NO.4	2012-0297350 04-10-2012	2N	9E	8
6	414448	ROSE NO.5	2012-0297351 04-10-2012	2N	9E	8

Form: MCF108
Revised July 2014
Page 1 of 2

ENTERED
AUG 09 2018
BY: RUPA

RECEIVED
BLM AZ STATE OFFICE
2018 AUG - 3 P 11:58
PHOENIX, ARIZONA
BLM
Date
Stamp

7	414449	ROSE NO. 6	2012-0297352 4-10-2012	2N	9E	58
8	414450	ROSE NO. 7	2012-0297353 4-10-2012	2N	9E	8
9	415617	ROSE NO. 11	2012-0383806 5-9-2012	2N	9E	5
10						

6. That between the dates starting at 12 o'clock noon on September 1, 2017 and ending at 12 o'clock noon on September 1, 2018 at least \$ 1200.00 dollars worth of work and improvements were done and performed upon said claim(s) or upon one or more of a contiguous group of claims for the benefit of all, wholly or partly outside of a contiguous group of claims for the benefit of all, not including the location work.

7. That the following persons were employed to perform the work and improvements described herein: MYSELF, JOHN P. BOYLE AND MATTHEW C. BOYLE

8. That the work and improvements performed were: REPAIRED WASHED-OUT AREAS OF ROADS ON CLAIMS, EXCAVATED ROCKS FOR ORE ANALYSIS, EXCAVATED ZEOLITE ROCKS FOR XRF AND SPECTROMETER ASSAYS.

9. Dated: 8-1-18 Signature: John P. Boyle

SUBSCRIBED AND SWORN TO before me, a Notary Public, this 1st day of August 20 18

By: John Boyle
Notary Public Aidan Tyler Christensen
My Commission Expires 02/21/2022

NOTARY PUBLIC
STATE OF ARIZONA
Maricopa County
AIDAN TYLER CHRISTENSEN
My Commission Expires February 21, 2022

Bureau of Land Management
Arizona State Office
www.blm.gov/az

No. of Claims: _____ x \$10 = _____
Check No.: _____ Init. _____
Receipt No.: 4228781
For BLM Use Only

John P. Boyle
2981 E. Country Shadows St.
Gilbert, Arizona 85298-9045

Tel: 480-878-5508
Email: boylejohn209@gmail.com

August 1, 2018

U.S. Bureau of Land Management
Arizona State Office
One North Central Ave., Suite 800
Phoenix, AZ. 85004-4427

RECEIVED
BLM AZ STATE OFFICE
2018 AUG - 3 P 1:42
PHOENIX, ARIZONA

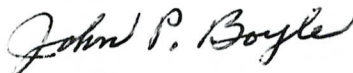
Dear Sir or Ms.;

I am enclosing my "Small Miners Maintenance Fee Waiver Certificate" for my nine Rose mining claims located in Maricopa County, Arizona.

Also, I have enclosed my "Affidavit of Performance of Annual Work" for the same nine Rose claims located in Twp. 2 N; Range 9E; Section numbers 8 and 5, GSRBM, Maricopa County, Arizona. I have enclosed my check for \$90.00 for cost of filing fees at \$10.00 per claim.

I mailed a letter on Feb.7, 2018 to report my change of address shown above. Please send my original copies to this address. Thank you.

Sincerely,



John P. Boyle

John P. Boyle
2981 E. Country Shadows St.
Gilbert, AZ. 85298-9045

CERTIFIED MAIL



7016 3560 0000 2029 1806

\$7.41⁰
US POSTAGE
FIRST-CLASS



071S00845084
85297
000184705

To: Bureau of Land Management
Arizona State Office
One North Central Avenue, Suite 800
Phoenix, Arizona 85004-4427

RECEIVED
BLM AZ STATE OFFICE

2010 AUG -3 P 1:42

PHOENIX, ARIZONA

United States Department of the Interior
Bureau of Land Management
 DIV OF LANDS, MINRLS & ENERGY
 ONE N CENTRAL AVE
 PHOENIX, AZ 85004 -4427
 Phone: 602-417-9200

Receipt

No: 4228781

Transaction #: 4344048	
Date of Transaction: 08/06/2018	
CUSTOMER:	
JOHN P BOYLE 2981 E COUNTRY SHADOWS ST GILBERT, AZ 85298-9045 US	

LINE #	QTY	DESCRIPTION	REMARKS	UNIT PRICE	TOTAL
1	1.00	LOCATABLE MINERALS / MINING CLAIMS- NOT NEW-UNADJUD, ONE AUTH NO. ONLY / MINING CLAIM MONEY RECEIVED CASES: AMC355332/\$90.00	POL 2018/9 WAV	- n/a -	90.00
TOTAL:					\$90.00

PAYMENT INFORMATION					
1	AMOUNT:	90.00	POSTMARKED:	N/A	
	TYPE:	CHECK	RECEIVED:	08/03/2018	
	CHECK NO:	819			
	NAME:	BOYLE, JOHN P 2981 E COUNTRY SHADOWS ST GILBERT AZ 85298-9045 US			

REMARKS

This receipt was generated by the automated BLM Collections and Billing System and is a paper representation of a portion of the official electronic record contained therein.

UNITED STATES
DEPARTMENT OF THE INTERIOR
BUREAU OF LAND MANAGEMENT

MAINTENANCE FEE WAIVER CERTIFICATION

SEE INSTRUCTIONS ON PAGE 2

160
JMC

~~355332~~
414445
FORM APPROVED
OMB NO. 1004-0114
Expires: January 31, 2020
415017

- This small miner waiver is filed for the assessment year beginning on September 1, 2018 and ending on September 1, 2019. 439650
- The undersigned and all related parties owned ten or fewer mining claims, mill, or tunnel sites located and maintained on Federal lands in the United States of America on September 1, 2018.
- The undersigned have performed the assessment work required by law for each mining claim listed prior to filing this waiver and understand that by filing this form, the undersigned must file an affidavit of assessment work with the Bureau of Land Management (BLM) by the December 30th following the filing of this waiver.
- The undersigned understand that if the assessment work obligation has not yet come due under 30 U.S.C. 28 (for those claims in their first assessment year only), a notice of intent to hold reciting this condition must be recorded by the December 30th following the filing of this waiver.
- The undersigned understand that mill and tunnel sites may also be listed on this waiver and be waived from payment of the maintenance fee, and that a notice of intent to hold for these sites is required to be filed with the BLM by the December 30th following the filing of this waiver.
- The undersigned understand and acknowledge that pursuant to 43 U.S.C. 1212 and 18 U.S.C. 1001, the filing or recording of a false, fictitious, or fraudulent document with the BLM may result in a fine of up to \$250,000, a prison term not to exceed five years, or both.
- The mining claims, mill or tunnel sites for which this waiver from payment of the maintenance fees is requested are:

CLAIM OR SITE NAME	BLM RECORDATION SERIAL NUMBER
1. ROSE # 1	AMC 355332
2. ROSE NO. 2	AMC 414445
3. ROSE NO. 3	AMC 414446
4. ROSE NO. 4	AMC 414447
5. ROSE NO. 5	AMC 414448
6. ROSE NO. 6	AMC 414449
7. ROSE NO. 7	AMC 414450
8. ROSE NO. 11	AMC 415617
9. ROSE NO. 101	AMC 439650
10.	

The owner(s) (claimants) of the above mining claims and sites are:

90 JOHN PHILIP BOYLE
 (Owner's Name - Please Print)
 2981 COUNTRY SHADOWS ST.
 (Owner's Mailing Address)

John Philip Boyle
 (Owner's Signature)
 GILBERT AZ. 85298
 (City) (State) (Zip Code)

(Owner's Name - Please Print)

(Owner's Mailing Address)

(Owner's Signature)

(City)

(State)

(Zip Code)

(Owner's Name - Please Print)

(Owner's Mailing Address)

(Owner's Signature)

(City)

(State)

(Zip Code)

(Owner's Name - Please Print)

(Owner's Mailing Address)

(Owner's Signature)

(City)

(State)

(Zip Code)

Ac 483
ENTERED SEP 04 2018
PB

RECEIVED
BLM AZ STATE OFFICE
PHOENIX, ARIZONA
2018 AUG - 3 P 1 43

NW/PB

(Owner's Name - Please Print)

(Owner's Signature)

(Owner's Mailing Address)

(City)

(State)

(Zip Code)

(Owner's Name - Please Print)

(Owner's Signature)

(Owner's Mailing Address)

(City)

(State)

(Zip Code)

(Owner's Name - Please Print)

(Owner's Signature)

(Owner's Mailing Address)

(City)

(State)

(Zip Code)

(Owner's Name - Please Print)

(Owner's Signature)

(Owner's Mailing Address)

(City)

(State)

(Zip Code)

18 U.S.C. 1001 and 43 U.S.C. 1212 make it a crime for any person knowingly and willfully to make to any department or agency of the United States any false, fictitious or fraudulent statements or representations as to any matter within its jurisdiction.

INSTRUCTIONS

1. This certification is made under the provisions of 43 U.S.C. § 1744 and 30 U.S.C. §28-28k and the regulations thereunder (43 CFR Part 3830).
2. The claimant(s) must fill in the dates in paragraph 1 for the beginning and ending of the assessment year for which this waiver is sought.
3. The claimant(s) must fill in the date in paragraph 2 for the beginning of the assessment year for which this waiver is sought.
4. All claim and site names and BLM serial numbers must be listed for the mining claims, mill sites, and tunnel sites for which the waiver is sought.
5. All owners of the mining claims, mill sites, and tunnel sites and their addresses must be given.
6. This waiver form must be signed by all the claimants or their designated agent, in original form. If an agent is designated, a notarized designation of agent, signed by all of the claimants with proper address given, must be submitted with this waiver.
7. This form must be filed no later than September 1st for the upcoming assessment year in the BLM State Office where the mining claims or sites are recorded, or the waiver cannot be granted by the BLM. (Example: To obtain a waiver for the assessment year 2012, which begins on September 1, 2011, you must qualify for and file for a waiver no later than September 1, 2011, in the proper BLM State Office.)
8. For all mining claims which require assessment work, you must record an affidavit of labor on or before the December 30th immediately following the filing of this waiver. For all other mining claims or sites waived, you must record a notice of intent to hold on or before the December 30th immediately following the filing of this waiver.
9. Mill and tunnel sites may also be listed on this waiver and be waived from payment of the maintenance fee. A notice of intent to hold for these sites is required to be filed by the December 30th following the filing of this waiver.

FOR OFFICIAL USE ONLY

PHOENIX, ARIZONA

2010 AUG - 3 P 1:43

RECEIVED
BLM AZ STATE OFFICE

ENTERED SEP 04 2010

John P. Boyle
2981 E. Country Shadows St.
Gilbert, Arizona 85298-9045

Tel: 480-878-5508
Email: boylejohn209@gmail.com

355332
414445
415617
439650

RECEIVED
BLM, MARICOPA COUNTY OFFICE
2018 FEB 12 P 1:41
PHOENIX, ARIZONA

February 7, 2018

U.S. Bureau of Land Management
Arizona State Office
One N. Central Ave. Suite 800
Phoenix, Arizona 85004-4427

Dear Sir or Ms.;

I am writing to report my new change of address and telephone number. I moved from 3067 E. Merlot St., Gilbert, Arizona to:


2981 E. Country Shadows St.
Gilbert, Arizona. 85298-9045 New Telephone: 480-878-5508

I am the claimant of the following mining claims in Maricopa County, Arizona:

AMC Number	Claim Name	TWP	RNG	Section	GSRB&M
AMC 355332	Rose # 1	2 N	9E	8	GSRB&M
AMC 439650	Rose No. 101	2N	9E	8	GSRB&M
AMC 414445	Rose No. 2	2N	9E	8	GSRB&M
AMC 414446	Rose No. 3	2N	9E	8	GSRB&M
AMC 414447	Rose No. 4	2N	9E	8	GSRB&M
AMC 414448	Rose No. 5	2N	9E	8	GSRB&M
AMC 414449	Rose No. 6	2N	9E	8	GSRB&M
AMC 414450	Rose No. 7	2N	9E	8	GSRB&M
AMC 415617	Rose No. 11	2N	9E	5	GSRB&M

Thank you, Sincerely,

John P. Boyle
John P. Boyle



UNITED STATES
DEPARTMENT OF THE INTERIOR
BUREAU OF LAND MANAGEMENT
MAINTENANCE FEE WAIVER CERTIFICATION

132
4/11/17

355332
414445

FORM APPROVED
OMB NO. 1004-0114
Expires: January 31, 2020
415617
439650

SEE INSTRUCTIONS ON PAGE 2

- This small miner waiver is filed for the assessment year beginning on September 1, 2017 and ending on September 1, 2018.
- The undersigned and all related parties owned ten or fewer mining claims, mill, or tunnel sites located and maintained on Federal lands in the United States of America on September 1, 2017.
- The undersigned have performed the assessment work required by law for each mining claim listed prior to filing this waiver and understand that by filing this form, the undersigned must file an affidavit of assessment work with the Bureau of Land Management (BLM) by the December 30th following the filing of this waiver.
- The undersigned understand that if the assessment work obligation has not yet come due under 30 U.S.C. 28 (for those claims in their first assessment year only), a notice of intent to hold reciting this condition must be recorded by the December 30th following the filing of this waiver.
- The undersigned understand that mill and tunnel sites may also be listed on this waiver and be waived from payment of the maintenance fee, and that a notice of intent to hold for these sites is required to be filed with the BLM by the December 30th following the filing of this waiver.
- The undersigned understand and acknowledge that pursuant to 43 U.S.C. 1212 and 18 U.S.C. 1001, the filing or recording of a false, fictitious, or fraudulent document with the BLM may result in a fine of up to \$250,000, a prison term not to exceed five years, or both.
- The mining claims, mill or tunnel sites for which this waiver from payment of the maintenance fees is requested are:

CLAIM OR SITE NAME	BLM RECORDATION SERIAL NUMBER
1. ROSE # 1	AMC 355332
2. ROSE NO. 2	AMC 414445
3. ROSE NO. 3	AMC 414446
4. ROSE NO. 4	AMC 414447
5. ROSE NO. 5	AMC 414448
6. ROSE NO. 6	AMC 414449
7. ROSE NO. 7	AMC 414450
8. ROSE NO. 11	AMC 415617
9. ROSE NO. 101	AMC 439650
10.	

2017 AUG - 4 P 3: 00
BLM RECEIVED OFFICE
PHOENIX, ARIZONA

The owner(s) (claimants) of the above mining claims and sites are:

JOHN PHILIP BOYLE
(Owner's Name - Please Print)
3067 EAST MERLOT STREET
(Owner's Mailing Address)

John Philip Boyle
(Owner's Signature)
GILBERT AZ 85298
(City) (State) (Zip Code)

(Owner's Name - Please Print)

(Owner's Signature)

(Owner's Mailing Address)

(City)

(State)

(Zip Code)

(Owner's Name - Please Print)

(Owner's Signature)

(Owner's Mailing Address)

(City)

(State)

(Zip Code)

(Owner's Name - Please Print)

(Owner's Signature)

(Owner's Mailing Address)

(City)

(State)

(Zip Code)

(Continued on page 2)

483
ENTERED
AUG 31 2017
BY: [Signature]

[Handwritten initials]

(Owner's Name - Please Print)	(Owner's Signature)
(Owner's Mailing Address)	(City) (State) (Zip Code)
(Owner's Name - Please Print)	(Owner's Signature)
(Owner's Mailing Address)	(City) (State) (Zip Code)
(Owner's Name - Please Print)	(Owner's Signature)
(Owner's Mailing Address)	(City) (State) (Zip Code)
(Owner's Name - Please Print)	(Owner's Signature)
(Owner's Mailing Address)	(City) (State) (Zip Code)

18 U.S.C. 1001 and 43 U.S.C. 1212 make it a crime for any person knowingly and willfully to make to any department or agency of the United States any false, fictitious or fraudulent statements or representations as to any matter within its jurisdiction.

INSTRUCTIONS

1. This certification is made under the provisions of 43 U.S.C. § 1744 and 30 U.S.C. §28-28k and the regulations thereunder (43 CFR Part 3830).
2. The claimant(s) must fill in the dates in paragraph 1 for the beginning and ending of the assessment year for which this waiver is sought.
3. The claimant(s) must fill in the date in paragraph 2 for the beginning of the assessment year for which this waiver is sought.
4. All claim and site names and BLM serial numbers must be listed for the mining claims, mill sites, and tunnel sites for which the waiver is sought.
5. All owners of the mining claims, mill sites, and tunnel sites and their addresses must be given.
6. This waiver form must be signed by all the claimants or their designated agent, in original form. If an agent is designated, a notarized designation of agent, signed by all of the claimants with proper address given, must be submitted with this waiver.
7. This form must be filed no later than September 1st for the upcoming assessment year in the BLM State Office where the mining claims or sites are recorded, or the waiver cannot be granted by the BLM. (Example: To obtain a waiver for the assessment year 2012, which begins on September 1, 2011, you must qualify for and file for a waiver no later than September 1, 2011, in the proper BLM State Office.)
8. For all mining claims which require assessment work, you must record an affidavit of labor on or before the December 30th immediately following the filing of this waiver. For all other mining claims or sites waived, you must record a notice of intent to hold on or before the December 30th immediately following the filing of this waiver.
9. Mill and tunnel sites may also be listed on this waiver and be waived from payment of the maintenance fee. A notice of intent to hold for these sites is required to be filed by the December 30th following the filing of this waiver.

FOR OFFICIAL USE ONLY

RECEIVED
BLM STATE OFFICE
PHOENIX, ARIZONA
2011 AUG - 11 P 3: 01

John P. Boyle
3067 East Merlot Street
Gilbert, Arizona 85298-9003

Tel: 480-814-1583
Email: boylejohn209@gmail.com

355 332
414 445
415 617
439 650

August 2, 2017

U.S. Bureau of Land Management
Arizona State Office
One North Central Ave., Suite 800
Phoenix, AZ. 85004-4427

RECEIVED
2017 AUG -4 P 3:01
BLM ARIZONA

Dear Sir or Ms.;

I am enclosing my Maintenance Fee Waiver Certificate for my nine Rose mining claims, located in Maricopa County, Arizona.

Also, I have enclosed my "Affidavit of Performance of Annual Work" for the same nine Rose Claims located in Twp 2 N; Range 9 E; Sections 8 and 5, GSRB&M, Maricopa County, Arizona. The Affidavit is for years 2016-2017. I have enclosed my check for \$90.00 to cover the cost of filing fees of \$10.00 per claim.

I am reporting my change of address. Please record my new address:

3067 East Merlot Street. Gilbert, Arizona 85298-9003

Please send my original copies to this address. Thank you

Sincerely,

John P. Boyle

John P. Boyle

ENTERED
AUG 08 2017
BY: *Ram*

**DEPARTMENT OF THE INTERIOR
BUREAU OF LAND MANAGEMENT
MINING CLAIMS**

**MC Customer Information - With Serial No. and Claim Name
ACTIVE, CLOSED CLAIMS**

Admin State: AZ

Geo State: AZ

**BOYLE JOHN P
1650 S ARIZONA AVE LOT 5
CHANDLER, AZ 85286-7122**

CUSTOMER ID: 2254499

<u>Serial No.</u>	<u>Claim Name/Number</u>	<u>Lead Serial No.</u>	<u>Disposition</u>
AMC355332	ROSE #1	AMC355332	ACTIVE
AMC414445	ROSE NO. 2	AMC414445	ACTIVE
AMC414446	ROSE NO. 3	AMC414445	ACTIVE
AMC414447	ROSE NO. 4	AMC414445	ACTIVE
AMC414448	ROSE NO. 5	AMC414445	ACTIVE
AMC414449	ROSE NO. 6	AMC414445	ACTIVE
AMC414450	ROSE NO. 7	AMC414445	ACTIVE
AMC415617	ROSE NO. 11	AMC415617	ACTIVE
AMC439650	ROSE NO 101	AMC439650	ACTIVE

Number of ACTIVE cases: 9

AMC322848	MUG #1	AMC322848	CLOSED
AMC322849	MUG #2	AMC322848	CLOSED
AMC322850	MUG #3	AMC322848	CLOSED
AMC322851	MUG #4	AMC322848	CLOSED
AMC323526	MUG #5	AMC323526	CLOSED
AMC323527	MUG #6	AMC323526	CLOSED
AMC323528	MUG #7	AMC323526	CLOSED
AMC323529	MUG #8	AMC323526	CLOSED
AMC325298	JOHN #1	AMC325298	CLOSED
AMC325299	JOHN #2	AMC325298	CLOSED
AMC325300	SHOE #1	AMC325298	CLOSED
AMC325301	SHOE #2	AMC325298	CLOSED
AMC325403	JOHN #3	AMC325403	CLOSED
AMC325404	JOHN #4	AMC325403	CLOSED
AMC325405	JOHN #5	AMC325403	CLOSED
AMC325406	JOHN #6	AMC325403	CLOSED
AMC370228	CANYON #1	AMC370228	CLOSED
AMC370321	CANYON #2	AMC370321	CLOSED
AMC371116	CANYON NO 3	AMC371116	CLOSED
AMC371532	CANYON NO. 4	AMC371532	CLOSED
AMC371824	CANYON NO. 5	AMC371824	CLOSED
AMC374479	CANYON NO. 6	AMC374479	CLOSED
AMC374480	CANYON NO. 7	AMC374479	CLOSED
AMC377616	CANYON NO 8	AMC377616	CLOSED
AMC377617	CANYON NO 9	AMC377616	CLOSED
AMC383080	CANYON NO. 10	AMC383080	CLOSED
AMC383081	CANYON NO. 11	AMC383080	CLOSED
AMC383082	CANYON NO. 12	AMC383080	CLOSED
AMC383083	CANYON NO. 13	AMC383080	CLOSED
AMC383084	CANYON NO. 14	AMC383080	CLOSED
AMC391874	CANYON NO. 15	AMC391874	CLOSED
AMC391875	CANYON NO. 16	AMC391874	CLOSED
AMC415618	ROSE NO. 12	AMC415617	CLOSED
AMC415619	ROSE NO. 13	AMC415617	CLOSED
AMC415620	ROSE NO. 14	AMC415617	CLOSED

Number of CLOSED cases: 35

When Recorded Return Document to:

JOHN P. BOYLE
3067 E. MERLOT STREET
GILBERT, AZ. 85298-9003

355332
414445
415617
439650

Check here is this is a change of address.

Telephone: 480-814-1583


E-mail address: BOYLEJOHN209@GMAIL.COM

AFFIDAVIT OF PERFORMANCE OF ANNUAL WORK

1. State of Arizona, County of MARICOPA SS:

2. I (Name) JOHN P. BOYLE

3. Reside at (Address) 3067 EAST MERLOT ST.



City GILBERT County MARICOPA

State AZ Zip 85298 being duly sworn, depose and say that I am a citizen of the United States, more than eighteen years of age, and that all of the facts set forth in this affidavit, subject to the provisions and penalties of 18 U.S.C. 1001 pertaining to the filing of false, fictitious, or fraudulent statements with the United States, are true and correct according to the best of my knowledge, information and belief.

4. Owner's name and address (If not shown in Items 1-3 above) _____

5. That I am personally acquainted with the mining claim(s). The work and improvements were made by and at the expense of the owner(s) of said claim(s). Said contiguous group of claims, listed on this document, are situated in the

_____ (optional) Mining District; MARICOPA County, Arizona.

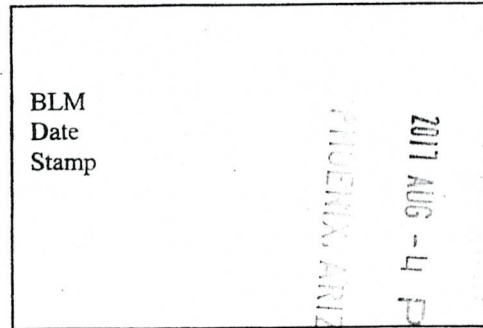
Line No.	AMC NUMBER	CLAIM/SITE NAME	COUNTY RECORDER DATA (If available)	TWP	RNG	SEC
1	355332	ROSE # 1	2001-0201603 3-15-2001	2N	9E	8
2	439650	ROSE NO. 101	2016-0678477 09-19-2016	2N	9E	8
3	414445	ROSE NO. 2	2012-0297348 4-10-2012	2N	9E	8
4	414446	ROSE NO. 3	2012-0297349 4-10-2012	2N	9E	8
5	414447	ROSE NO. 4	2012-0297350 4-10-2012	2N	9E	8
6	414448	ROSE NO. 5	2012-0297351 4-10-2012	2N	9E	8

Form: MCF108

Revised July 2014

Page 1 of 2

ENTERED
AUG 08 2017
BY: RIAN



7	414449	ROSE NO. 6	2012-0297352 4-10-2012	2N	9E	8
8	414450	ROSE NO. 7	2012-0297353 4-10-2012	2N	9E	8
9	415617	ROSE NO. 11	2012-0383806 5-7-2012	2N	9E	5
10						

6. That between the dates starting at 12 o'clock noon on September 1, 20 16 and ending at 12 o'clock noon on September 1, 20 17 at least \$ 1000.00 dollars worth of work and improvements were done and performed upon said claim(s) or upon one or more of a contiguous group of claims for the benefit of all, wholly or partly outside of a contiguous group of claims for the benefit of all, not including the location work.

7. That the following persons were employed to perform the work and improvements described herein: _____
MYSELF AND MATTHEW C. BOYLE

8. That the work and improvements performed were: EXCAVATED ZEOLITE MINERAL ROCK FOR SAMPLING BY XRF ANALYSIS AND SPECTROMETER. EXCAVATED ROCK FOR PRECIOUS METAL ASSAYS. REPAIRED ROAD ON CLAIM SITES

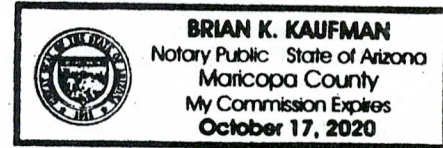
9. Dated: 8-01-17 Signature: John P. Boyle

SUBSCRIBED AND SWORN TO before me, a Notary Public, this 1st day of August 2017

By: Brian K. Kaufman John Boyle

Notary Public Brian K. Kaufman

My Commission Expires OCT 17, 2020



Bureau of Land Management
 Arizona State Office
www.blm.gov/az

No. of Claims: 9 x \$10 = 90
 Check No.: 625 Init. JK
 Receipt No.: 3923745
 For BLM Use Only

John P. Boyle
3067 East Merlot Street
Gilbert, Arizona 85298-9003

PLACE TOP OF ENVELOPE TO THE RIGHT
OF THE RETURN ADDRESS, FOLD AT DOTTED LINE

CERTIFIED MAIL



7016 3560 0000 2029 1769




1013



85004



U.S. POSTAGE
PAID
HIGLEY, AZ
85236
AUG 02 17
AMOUNT
\$7.29
R2304W120921-02



**RETURN RECEIPT
REQUESTED**

RECEIVED
STATE OFFICE
2017 AUG -4 P 3: 01
PHOENIX, ARIZONA

To: Bureau of Land Management
Arizona State Office
One North Central Avenue, Suite 800
Phoenix, Arizona 85004- 4427



United States Department of the Interior
Bureau of Land Management
 DIV OF LANDS, MINRLS & ENERGY
 ONE N CENTRAL AVE
 PHOENIX, AZ 85004 -4427
 Phone: 602-417-9200

Receipt

No: 3923795

Transaction #: 4033313	
Date of Transaction: 08/07/2017	
CUSTOMER:	
JOHN P BOYLE 3067 E MERLOT ST GILBERT, AZ 85298-9003 US	

LINE #	QTY	DESCRIPTION	REMARKS	UNIT PRICE	TOTAL
1	1.00	LOCATABLE MINERALS / MINING CLAIMS- NOT NEW-UNADJUD, ONE AUTH NO. ONLY / MINING CLAIM MONEY RECEIVED CASES: AMC355332/\$90.00	POL 2017/9 WAV	- n/a -	90.00
TOTAL:					\$90.00

PAYMENT INFORMATION			
1	AMOUNT:	90.00	POSTMARKED: 08/02/2017
	TYPE:	CHECK	RECEIVED: 08/04/2017
	CHECK NO:	625	
	NAME:	BOYLE, JOHN P 3067 E MERLOT ST GILBERT AZ 85298-9003 US	

REMARKS

This receipt was generated by the automated BLM Collections and Billing System and is a paper representation of a portion of the official electronic record contained therein.

John P. Boyle
1650 S. Arizona Ave. Lot # 5
Chandler, AZ. 85286-7122

Tel: 480-814-1583
Email: boylejohn209@gmail.com

355332
RECEIVED 439650
BLM AZ STATE OFFICE
2016 DEC 15 P 2:20
PHOENIX, ARIZONA

414445
415617

December 5, 2016

U.S. Bureau of Land Management
Arizona State Office
One North Central Ave., Suite 800
Phoenix, AZ. 85004-4427

Dear Sir or Ms.;

I am enclosing my "Affidavit of Performance of Annual Work" for my nine Rose Claims located in Twp 2 N; Range 9 E; Sections 8 and 5, GSRB&M, Maricopa County, Arizona. Affidavit is for 2015-2016 years

I have enclosed my check for \$90.00 to cover the cost of filing fees of \$10.00 per claim


Please send my original form to the above address. I have enclosed a SASE for your convenience.

Thank you.

Sincerely,

John P. Boyle

John P. Boyle



When Recorded Return Document to:

JOHN P. BOYLE
1650 S. ARIZONA AVE. #5
CHANDLER, AZ. 85286-7122

Check here is this is a change of address.

Telephone: (480) 814-1583

E-mail address: BOYLEJOHN(A)GMAIL.COM

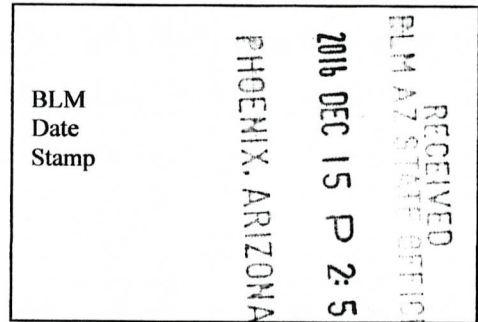
AFFIDAVIT OF PERFORMANCE OF ANNUAL WORK

1. State of Arizona, County of MARICOPA ss:

2. I (Name) JOHN P. BOYLE

3. Reside at (Address) 1650 SOUTH ARIZONA AVE.
LOT 5

City CHANDLER County MARICOPA



State AZ Zip 85286 being duly sworn, depose and say that I am a citizen of the United States, more than eighteen years of age, and that all of the facts set forth in this affidavit, subject to the provisions and penalties of 18 U.S.C. 1001 pertaining to the filing of false, fictitious, or fraudulent statements with the United States, are true and correct according to the best of my knowledge, information and belief.

4. Owner's name and address (If not shown in Items 1-3 above). _____

5. That I am personally acquainted with the mining claim(s). The work and improvements were made by and at the expense of the owner(s) of said claim(s). Said contiguous group of claims, listed on this document, are situated in the

(optional) Mining District; MARICOPA County, Arizona.

Line No.	AMC NUMBER	CLAIM/SITE NAME	COUNTY RECORDER DATA (If available)	TWP	RNG	SEC
1	355332	ROSE #1	2001-0301603 03-15-2001	2N	9E	8
2	439650	ROSE NO. 101	2016-0678477 09-19-16	2N	9E	8
3	414445	ROSE NO. 2	2012-0297348 04-10-2012	2N	9E	8
4	414446	ROSE NO. 3	2012-0297349 4-10-2012	2N	9E	8
5	414447	ROSE NO. 4	2012-0297350 4-10-2012	2N	9E	8
6	414448	ROSE NO. 5	2012-0297351 04-10-2012	2N	9E	8

BLM
Date
Stamp

RECEIVED
BLM AZ
2016 DEC 15 P 2:58
PHOENIX, ARIZONA

7	414449	ROSE NO. 6	2012-0297352 4-10-2012	2N	9E	8
8	414450	ROSE NO. 7	2012-0297353 4-10-12	2N	9E	8
9	415617	ROSE NO. 11	2012-0383806 5-7-2012	2N	9E	5
10						

6. That between the dates starting at 12 o'clock noon on September 1, 20 15 and ending at 12 o'clock noon on September 1, 20 16 at least \$ 1,000.00 dollars worth of work and improvements were done and performed upon said claim(s) or upon one or more of a contiguous group of claims for the benefit of all, wholly or partly outside of a contiguous group of claims for the benefit of all, not including the location work.

7. That the following persons were employed to perform the work and improvements described herein: MYSELF, JOHN P. BOYLE, MATTHEW C. BOYLE, TYLER DEDRICK


8. That the work and improvements performed were: REPAIRED WASHED-OUT AREAS OF ROADS ON THE CLAIMS. EXCAVATED MULTIPLE ROCK AND ZEOLITE MINERALS FOR SAMPLING BY XRD ANALYSIS & SPECTROMETER.

9. Dated: 12-7-16 Signature: John P. Boyle

SUBSCRIBED AND SWORN TO before me, a Notary Public, this 7th day of Dec 2016

By: John P. Boyle

Notary Public [Signature]
My Commission Expires Sept 5, 2020



Bureau of Land Management
Arizona State Office
www.blm.gov/az

No. of Claims: 9 x \$10 = \$90.00
Check No.: 538 Init. [Signature]
Receipt No.: 3723882
For BLM Use Only

CERTIFIED MAIL

John P. Boyle
1650 S. Arizona Ave. Lot 5
Chandler, AZ. 85286-7122



7016 0910 0002 2379 8829



1022



85004

U.S. POSTAGE
PAID
CHANDLER, AZ
85225
DEC 08, 16
AMOUNT

\$4.45

R2305H129921-14

U. S. Dept. of the Interior
Bureau of Land Management
One North Central Avenue, Suite 800
Phoenix, Arizona 85004-4427

RECEIVED
BLM AZ STATE OFFICE
2016 DEC 15 P 2:49
PHOENIX, ARIZONA

United States Department of the Interior
Bureau of Land Management
 DIV OF LANDS, MINRLS & ENERGY
 ONE N CENTRAL AVE
 PHOENIX, AZ 85004 -4427
 Phone: 602-417-9200

Receipt

No: 3723882

Transaction #: 3829052	
Date of Transaction: 12/16/2016	
CUSTOMER:	
JOHN P BOYLE 1650 S ARIZONA AVE LOT 5 CHANDLER, AZ 85286-7122 US	

LINE #	QTY	DESCRIPTION	REMARKS	UNIT PRICE	TOTAL
1	1.00	LOCATABLE MINERALS / MINING CLAIMS- NOT NEW-UNADJUD, ONE AUTH NO. ONLY / MINING CLAIM MONEY RECEIVED CASES: AMC355332/\$90.00	POL (9) 2016	- n/a -	90.00
TOTAL:					\$90.00

PAYMENT INFORMATION			
1	AMOUNT:	90.00	POSTMARKED: 12/08/2016
	TYPE:	CHECK	RECEIVED: 12/15/2016
	CHECK NO:	538	
	NAME:	BOYLE, JOHN P 1650 S ARIZONA AVE LOT 5 CHANDLER AZ 85286-7122 US	

REMARKS

This receipt was generated by the automated BLM Collections and Billing System and is a paper representation of a portion of the official electronic record contained therein.

John Philip Boyle
1650 S. Arizona Ave. # 5
Chandler, Arizona 85286-7122

Tel: 480-814-1583
Email: boylejohn209@gmail.com

355332
439650
414445
415617

October 11, 2016

Bureau of Land Management
Arizona State Office
One North Central , Suite 800
Phoenix, Arizona 85004-4427

Dear Sir or Ms.;

I am enclosing my "Notice of Intent to Hold Mining Claims" for the year 2017 and my check for \$90.00 for processing fees for my nine Rose Mining Claims.

Two claimants transferred their interest to me in 2016 and this is the first year that I am the sole owner of all Rose Claims, therefore I am filing my "Notice of Intent to Hold."

Also, Rose # 1 claim (AMC 355332) was amended on September 19, 2016, reducing the size to 20 acres.

Rose Claim No. 101 (AMC439650) is a new claim filed on September 19, 2016.


Please send the original form to my address above. I am enclosing a SASE for your convenience. Thank you.

Sincerely,

John Philip Boyle

John Philip Boyle

RECEIVED
BLM AZ STATE OFFICE
2016 OCT 13 P 3:03
PHOENIX, ARIZONA



NOTICE OF INTENTION TO HOLD MINING CLAIMS/SITES

When Recorded Return Document to:

JOHN PHILIP BOYLE
1650 S. ARIZONA AVE. LOT 5
CHANDLER, ARIZONA
85286-7122

RECEIVED
 BLM ARIZONA STATE OFFICE
 2016 OCT 13 P 3:03
 PHOENIX, ARIZONA
 BLM
 Date
 Stamp

Check here if this is a change of address.

Telephone: 480-814-1583

E-mail Address: BOYLE JOHN 209 @ GMAIL .COM

I (We) intend to hold the claims(s) and/or site(s) listed below for the calendar year 2017, and I (We) have filed or will file a Notice of Intent to Hold in the county where the claim (s) is located.

Reason for filing a Notice of Intent to Hold instead of an assessment work filing (check one):

- Maintenance fee was paid to maintain claim(s) during this assessment year. - ROSE #1 & ROSE NO. 101
- Mill or tunnel sites.
Claim(s) was located during the current assessment year. - ROSE AMENDMENT & ROSE NO. 101
- BLM has deferred assessment work (attach copy of decision granting deferment, or pending petition for deferment including date petition was filed.)

Line No.	AMC NUMBER	CLAIM/SITE NAME	COUNTY RECORDER DATA (if available)	TWP	RNG	SEC
1	355332	ROSE # 1	AMENDMENT-2016 0678478-9-19-16	2N	9E	8
2	439650	ROSE NO. 101	2016-0678477 9-19-2016	2N	9E	8
3	414445	ROSE NO. 2	2012-0297348 4-10-2012	2N	9E	8
4	414446	ROSE NO. 3	2012-0297349 4-10-2012	2N	9E	8
5	414447	ROSE NO. 4	2012-0297350 4-10-2012	2N	9E	8
6	414448	ROSE NO. 5	2012-0297351 4-10-2012	2N	9E	8
7	414449	ROSE NO. 6	2012-0297352 4-10-2012	2N	9E	8
8	414450	ROSE NO. 7	2012-0297353 4-10-2012	2N	9E	8
9	415617	ROSE NO. 11	2012-0383806 5-7-2012	2N	9E	5
10						

NOTICE OF INTENTION TO HOLD MINING CLAIMS/SITES
page 2

BLM
Date
Stamp

2016 OCT 13 P 3:03
PHOENIX, ARIZONA

RECEIVED
BLM AZ STATE OFFICE


1. State of Arizona, County of MARICOPA
2. I (Name) JOHN PHILIP BOYLE
3. Reside at (Address) 1650 SOUTH ARIZONA AVE. LOT 5
City CHANDLER County MARICOPA State AZ Zip 85286 being duly sworn, depose and say that I am a citizen of the United States, more than eighteen years of age, that all of the facts set forth in this notice, subject to the provisions and penalties of 18 U.S.C. 1001 pertaining to the filing of false, fictitious, or fraudulent statements with the United States, are true and correct according to the best of my knowledge, information and belief.
4. Owner's name and address (If not shown in Items 1-3 above). _____

5. Dated: 10-10-16 Signature: John Philip Boyle

Bureau of Land Management
Arizona State Office
www.blm.gov/az

No. of Claims: 9 x \$10 = \$90.00
Check No: 527 Init. ADJ
Receipt No.: 3677493
For BLM Use Only

CERTIFIED MAIL



7016 1970 0000 0640 5479

John P. Boyle
1650 S. Arizona Ave. # 5
Chandler, AZ. 85286-7122



1022



85004

U.S. POSTAGE
PAID
CHANDLER, AZ
85225
OCT 11 16
AMOUNT
\$7.15
R2304E107182-08

RETURN RECEIPT
REQUESTED

Bureau of Land Management
Arizona State Office
One North Central Ave., Suite 800
Phoenix, Arizona 85004-4427

BLM
2016 OCT 13 P 3:03
PHOENIX, ARIZONA

PAID 07 100
OCT 20 16

[Faint barcode]

United States Department of the Interior
Bureau of Land Management
 DIV OF LANDS, MINRLS & ENERGY
 ONE N CENTRAL AVE
 PHOENIX, AZ 85004 -4427
 Phone: 602-417-9200

Receipt

No: 3677493

Transaction #: 3781883	
Date of Transaction: 10/14/2016	
CUSTOMER:	
JOHN P BOYLE 1650 S ARIZONA AVE LOT 5 CHANDLER, AZ 85286-7122 US	

LINE #	QTY	DESCRIPTION	REMARKS	UNIT PRICE	TOTAL
1	1.00	LOCATABLE MINERALS / MINING CLAIMS- NOT NEW-UNADJUD, ONE AUTH NO. ONLY / MINING CLAIM MONEY RECEIVED CASES: AMC355332/\$90.00	NOI (9) 2016	- n/a -	90.00
TOTAL:					\$90.00

PAYMENT INFORMATION					
1	AMOUNT:	90.00	POSTMARKED:	10/11/2016	
	TYPE:	CHECK	RECEIVED:	10/13/2016	
	CHECK NO:	527			
	NAME:	BOYLE, JOHN P 1650 S ARIZONA AVE LOT 5 CHANDLER AZ 85286-7122 US			

REMARKS

This receipt was generated by the automated BLM Collections and Billing System and is a paper representation of a portion of the official electronic record contained therein.

Run Date: 09/09/16

Run Time: 05:54 AM

**DEPARTMENT OF THE INTERIOR
BUREAU OF LAND MANAGEMENT
MINING CLAIMS**

MC Maintenance Fees Paid Through the BLM Pay Portal

CBS Receipt: 3646133

Printed For Lead File # **AMC355332**

Agency Tracking ID: 1472492662

Assessment Year: 2017

Number of BLM Serial Nr: 1

Paid On: 08/29/2016

Total Amount Paid: \$310.00

Claim Name	BLM Serial No	Lead File No	Amount Paid
ROSE #1	AMC355332	AMC355332	\$310.00

United States Department of the Interior
Bureau of Land Management
 BUSINESS & SUPPORT SVCS DIV
 ONE N CENTRAL AVE SUITE 800
 PHOENIX, AZ 85004 -4427
 Phone: (602) 417-9200

Receipt

No: 3646133

Transaction #: 3750114	
Date of Transaction: 08/29/2016	
CUSTOMER:	
JOHN P. BOYLE 1650 S. ARIZONA AVE. LOT 5 CHANDLER, AZ 85286 US	

LINE #	QTY	DESCRIPTION	REMARKS	UNIT PRICE	TOTAL
1	1.00	LOCATABLE MINERALS / MINING CLAIMS- NOT NEW-UNADJUD, ONE AUTH NO. ONLY / MINING CLAIM MONEY RECEIVED CASES: AMC355332/\$310.00		- n/a -	310.00
TOTAL:					\$310.00

PAYMENT INFORMATION			
NOTE: Items will appear on credit card statement as "BLM O Mining Claim".			
1	AMOUNT:	310.00	POSTMARKED: N/A
	TYPE:	CREDIT CARD	RECEIVED: 08/29/2016
	NAME:	JOHN P. BOYLE 1650 S. ARIZONA AVE. LOT 5 CHANDLER AZ 85286 US	
	CARD NO:	XXXXXXXXXXXX9615	AUTH CODE: 370131
	NAME ON CARD:	JOHN P. BOYLE	
	EXPIRES:	03/2017	
	SIGNATURE:		

REMARKS

This receipt was generated by the automated BLM Collections and Billing System and is a paper representation of a portion of the official electronic record contained therein.

UNITED STATES
DEPARTMENT OF THE INTERIOR
BUREAU OF LAND MANAGEMENT

MAINTENANCE FEE WAIVER CERTIFICATION

1168
Ad

355332
414445
415617
FORM APPROVED
OMB NO. 1004-0114
Expires: October 31, 2016

SEE INSTRUCTIONS ON PAGE 2

- This small miner waiver is filed for the assessment year beginning on September 1, 2016 and ending on September 1, 2017.
- The undersigned and all related parties owned ten or fewer mining claims, mill, or tunnel sites located and maintained on Federal lands in the United States of America on September 1, 2016.
- The undersigned have performed the assessment work required by law for each mining claim listed prior to filing this waiver and understand that by filing this form, the undersigned must file an affidavit of assessment work with the Bureau of Land Management (BLM) by the December 30th following the filing of this waiver.
- The undersigned understand that if the assessment work obligation has not yet come due under 30 U.S.C. 28 (for those claims in their first assessment year only), a notice of intent to hold reciting this condition must be recorded by the December 30th following the filing of this waiver.
- The undersigned understand that mill and tunnel sites may also be listed on this waiver and be waived from payment of the maintenance fee, and that a notice of intent to hold for these sites is required to be filed with the BLM by the December 30th following the filing of this waiver.
- The undersigned understand and acknowledge that pursuant to 43 U.S.C. 1212 and 18 U.S.C. 1001, the filing or recording of a false, fictitious, or fraudulent document with the BLM may result in a fine of up to \$250,000, a prison term not to exceed five years, or both.
- The mining claims, mill or tunnel sites for which this waiver from payment of the maintenance fees is requested are:

CLAIM OR SITE NAME	BLM RECORDATION SERIAL NUMBER
1. Rose # 1	AMC 355332 ✓
2. Rose No. 2	AMC 414445
3. Rose No. 3	AMC 414446
4. Rose No. 4	AMC 414447
5. Rose No. 5	AMC 414448
6. Rose No. 6	AMC 414449
7. Rose No. 7	AMC 414450
8. Rose No. 11	AMC 415617
9.	
10.	

RECEIVED
BLM AZ STATE OFFICE
2016 AUG - 11 P 2:46
PHOENIX, ARIZONA

The owner(s) (claimants) of the above mining claims and sites are:

John Philip Boyle

(Owner's Name - Please Print)

1650 South Arizona Ave. Lot 5

(Owner's Mailing Address)

John Philip Boyle

(Owner's Signature)

Chandler

(City)

AZ

(State)

85286

(Zip Code)

(Owner's Name - Please Print)

(Owner's Signature)

(Owner's Mailing Address)

(City)

(State)

(Zip Code)

(Owner's Name - Please Print)

(Owner's Signature)

(Owner's Mailing Address)

(City)

(State)

(Zip Code)

(Owner's Name - Please Print)

(Owner's Signature)

(Owner's Mailing Address)

(City)

(State)

(Zip Code)

ENTERED
483
AUG 31 2016
BY: *for*

*NWV
RM*

(Owner's Name - Please Print)	(Owner's Signature)		
(Owner's Mailing Address)	(City)	(State)	(Zip Code)
(Owner's Name - Please Print)	(Owner's Signature)		
(Owner's Mailing Address)	(City)	(State)	(Zip Code)
(Owner's Name - Please Print)	(Owner's Signature)		
(Owner's Mailing Address)	(City)	(State)	(Zip Code)
(Owner's Name - Please Print)	(Owner's Signature)		
(Owner's Mailing Address)	(City)	(State)	(Zip Code)

RECEIVED
 BLM AZ STATE OFFICE
 2011 AUG -4 P 2:06
 PHOENIX, ARIZONA

18 U.S.C. 1001 and 43 U.S.C. 1212 make it a crime for any person knowingly and willfully to make to any department or agency of the United States any false, fictitious or fraudulent statements or representations as to any matter within its jurisdiction.

INSTRUCTIONS

1. This certification is made under the provisions of 43 U.S.C. § 1744 and 30 U.S.C. §28-28k and the regulations thereunder (43 CFR Part 3830).
2. The claimant(s) must fill in the dates in paragraph 1 for the beginning and ending of the assessment year for which this waiver is sought.
3. The claimant(s) must fill in the date in paragraph 2 for the beginning of the assessment year for which this waiver is sought.
4. All claim and site names and BLM serial numbers must be listed for the mining claims, mill sites, and tunnel sites for which the waiver is sought.
5. All owners of the mining claims, mill sites, and tunnel sites and their addresses must be given.
6. This waiver form must be signed by all the claimants or their designated agent, in original form. If an agent is designated, a notarized designation of agent, signed by all of the claimants with proper address given, must be submitted with this waiver.
7. This form must be filed no later than September 1st for the upcoming assessment year in the BLM State Office where the mining claims or sites are recorded, or the waiver cannot be granted by the BLM. (Example: To obtain a waiver for the assessment year 2012, which begins on September 1, 2011, you must qualify for and file for a waiver no later than September 1, 2011, in the proper BLM State Office.)
8. For all mining claims which require assessment work, you must record an affidavit of labor on or before the December 30th immediately following the filing of this waiver. For all other mining claims or sites waived, you must record a notice of intent to hold on or before the December 30th immediately following the filing of this waiver.
9. Mill and tunnel sites may also be listed on this waiver and be waived from payment of the maintenance fee. A notice of intent to hold for these sites is required to be filed by the December 30th following the filing of this waiver.

FOR OFFICIAL USE ONLY

John Philip Boyle
1650 S. Arizona Ave. Lot 5
Chandler, Arizona 85286-7122

T: (480) 814-1583

E: boylejohn209@gmail.com

September 22, 2016

U. S. Dept. of the Interior
Bureau of Land Management
One N. Central Ave. Suite 800
Phoenix, Arizona 85004-4427

Reference: 3800 (9200) RE: AMC355332

Rose # 1 Placer Mining Claim located in T2N R9E, Section 8, NW1/4

To: BLM Mineral Examiners; Lands, Minerals and Energy Division

I am responding to your letter dated September 07, 2016.

In compliance with regulations, I have filed an Amendment to my Rose # 1 Placer Mining Claim on Sept. 19, 2016, reducing the 40 acre claim to 20 acres. The Amendment was recorded with the Maricopa County Recorder on this same date. The Recording Number is 2016-0678478 - 9/19/16 1:59

I have enclosed a copy of the Amendment. If additional information is needed, please let me know.

John Philip Boyle

John Philip Boyle

Both amendments (recorded w/ county & not) are attached on top of the original location notice.

RE 9.27.16

PHOENIX, ARIZONA

2016 SEP 26 P 2:48

RECEIVED
BLM AZ STATE OFFICE

Mail

More

COMPOSE

Transfer

Inbox x

Inbox (191)

Starred

Important

Sent Mail

Drafts (55)

All Documents (1)

Inbox/Bond Complaints

Inbox/C v. N (printed)

Inbox/Cobell v. Norton

Inbox/Lands Cases

Inbox/Mining Claims



Search people...

timothy.guyah@b
ia.gov wants to be able
to chat with you.
Okay?

yes no

- Annabell Houston
- Conrath, Frederick
- Sonia Santillan
- Robin Brooks
- Amy Thrower
- Pauline Brown
- Rebecca Heick
- Henry, Nicole
- Henry, Nicole
- Tina Coladonato



Coladonato, Tina

to me

Hi Rod,

I transferred the \$10 to AMC355332 for an Amendment per your request.

CBS- Collections and Billings System - Internet Explorer

Collections

- ▶ Collections Acceptance
- ▶ New Transaction
- ▶ Update Transaction
- ▶ Reprint Receipt
- ▶ Return Remittance
- ▶ Collection Transmittal
- ▶ Delete Mailroom Item(s)
- ▶ Reprint RoR/CT
- ▶ Fix Ecomm Intfc Errors

Reconciliation

- ▶ User Reconciliation
- ▶ Non-User Reconciliation
- ▶ Office Reconciliation

DDA Management

- ▶ Create DDA
- ▶ Update DDA
- ▶ Transfer DDA

Login ID 2450
Entry Date 09/23/2016
Total Amount \$10.00

Original Order Items

Line	Order#	AuthNos
1	3766108	AMC355332

Order Items To Be Ge

Line	Order#	AuthNos
1	3766108	AMC355332
2	3766108	AMC355332

UNITED STATES
DEPARTMENT OF THE INTERIOR
BUREAU OF LAND MANAGEMENT
ONE N CENTRAL AVE, PHOENIX, AZ 85004-2203
PHONE: (602) 417-9200

355332

414445

415617

NOTICE OF RETURN OF REMITTANCE

DATE: 08/05/2016

No: 53262

JOHN P. BOYLE
1650 S. ARIZONA AVE., LOT 5
CHANDLER, AZ. 85286 US

Check Number	Amount	Reference No.
520	80.00	

Your Remittance(s) listed above is/are returned because of the following reason:

There is no fee to file a Maintenance Fee Waiver Certification with the BLM. The Maintenance Fee Waiver Certification for the 2017 Assessment Year has been forwarded to the Adjudication Department for review and completion.

Please remember that an Affidavit of Performance of Annual Work OR A Notice of Intention to Hold Mining Claims/Sites must be filed with the BLM on or before December 30, 2016. The fee for the Affidavit or the Notice is \$10 per/claim.

QUESTIONS: Call 602-417-9528, Monday thru Friday, 9:00 a.m. to 4:00 p.m. (AZ Time)

John P. Boyle
1650 S. Arizona Ave. Lot # 5
Chandler, AZ. 85286-7122

Tel: 480-814-1583
Email: boylejohn209@gmail.com

August 1, 2016

U.S. Bureau of Land Management
Arizona State Office
One North Central Ave., Suite 800
Phoenix, AZ. 85004-4427

RECEIVED
BLM AZ STATE OFFICE
2016 AUG -4 P 2:45
PHOENIX, ARIZONA

Dear Sir or Ms.;

I am enclosing my Maintenance Fee Waiver Certification for my eight Rose Claims located in Maricopa County, Arizona. It is filed for assessment year 2016 – 2017.

I have enclosed my check for \$80.00 to cover the cost of filing fees.

Please send my form to the above address. I have enclosed a SASE for your convenience.

Thank you.


Sincerely,

John P. Boyle

John P. Boyle

John P. Boyle
1650 S. Arizona Ave. Lot 5
Chandler, AZ. 85286-7122

CERTIFIED MAIL



7016 0910 0001 3516 7584



1022



85004

U.S. POSTAGE
PAID
CHANDLER, AZ
85225
AUG 01, 16
AMOUNT
\$7.15
R2305H129921-14

To: Bureau of Land Management
Arizona State Office
One North Central Avenue, Suite 800
Phoenix, Arizona 85004-4427

RE: FORM 3830-2

When Recorded Return Document:

JOHN P. BOYLE
1650 S. ARIZONA AVE. LOT. 5
CHANDLER, AZ. 85286-7122

355332

414445

415617

Check here is this is a change of address.

Telephone: 480-814-1583

E-mail address: _____

AFFIDAVIT OF PERFORMANCE OF ANNUAL WORK

1. State of Arizona, County of MARICOPA ss:


2. I (Name) JOHN PHILIP BOYLE

3. Reside at (Address) 1650 S. ARIZONA AVE.
LOT. 5

City CHANDLER County MARICOPA

State AZ Zip 85286-7122 being duly sworn, depose and say that I am a citizen of the United States, more than eighteen years of age, and that all of the facts set forth in this affidavit, subject to the provisions and penalties of 18 U.S.C. 1001 pertaining to the filing of false, fictitious, or fraudulent statements with the United States, are true and correct according to the best of my knowledge, information and belief.

4. Owner's name and address (If not shown in Items 1-3 above). John P. Boyle



5. That I am personally acquainted with the mining claim(s). The work and improvements were made by and at the expense of the owner(s) of said claim(s). Said contiguous group of claims, listed on this document, are situated in the

(optional) Mining District, MARICOPA County, Arizona.

Line No.	AMC NUMBER	CLAIM/SITE NAME	COUNTY RECORDER DATA (If available)	TWP	RNG	SEC
1	355332	ROSE # 1	2001-0201603 3-15-2001	2N	9E	8
2	414445	ROSE NO.2	2012-0297348 04-10-2012	2N	9E	8
3	414446	ROSE NO.3	2012-0297349 04-10-2012	2N	9E	8
4	414447	ROSE NO.4	2012-0297350 04-10-2012	2N	9E	8
5	414448	ROSE NO.5	2012-0297351 04-10-2012	2N	9E	8
6	414449	ROSE NO.6	2012-0297352 04-10-2012	2N	9E	8

ENTERED
DEC 28 2015
BY: R Am

BLM
Date
Stamp

DEC 18 2015 2:01 PM
PHOENIX, ARIZONA

RECEIVED
BLM/ARIZONA OFFICE

7	414450	ROSE NO. 7	2012-0297353 04-10-12	2N	9E	8
8	415617	ROSE NO. 11	2012-0383806 05-07-2012	2N	9E	5
9						
10						

6. That between the dates starting at 12 o'clock noon on September 1, 20 15 and ending at 12 o'clock noon on September 1, 20 16 at least \$ 1000.00 dollars worth of work and improvements were done and performed upon said claim(s) or upon one or more of a contiguous group of claims for the benefit of all, wholly or partly outside of a contiguous group of claims for the benefit of all, not including the location work.

7. That the following persons were employed to perform the work and improvements described herein: MYSELF, JOHN P. BOYLE AND MATTHEW C. BOYLE

8. That the work and improvements performed were: REPAIRED WASHED-OUT AREAS OF ROADS ON CLAIMS. MADE EXCAVATIONS BENEATH SURFACE TO OBTAIN SAMPLINGS FOR MINERAL ASSAYS AND XRD ANALYSIS.

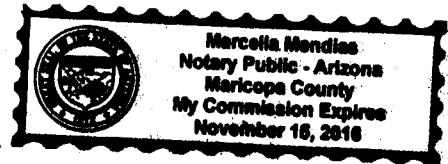
9. Dated: 12-18-15 Signature: John Philip Boyle

SUBSCRIBED AND SWORN TO before me, a Notary Public, this 18 day of December 20 15

By: Marcella Mendez

Notary Public Marcella Mendez

My Commission Expires NOV. 15, 2016



Bureau of Land Management
Arizona State Office
www.blm.gov/az

No. of Claims: 8 x \$10 = \$80.00
 Check No.: 492 Init. ADJ.
 Receipt No.: 3459000
 For BLM Use Only

John P. Boyle
1650 S. Arizona Ave. Lot # 5
Chandler, AZ. 85286-7122

Tel: 480-814-1583
Email: boylejohn209@gmail.com

RECEIVED
BLM ARIZONA SERVICE
DEC 21 2015

December 19, 2015

U.S. Bureau of Land Management
Arizona State Office
One North Central Ave., Suite 800
Phoenix, AZ. 85004-4427

Dear Sir or Ms.;

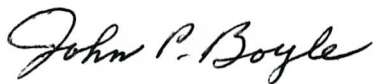
I am enclosing our Affidavit of Performance of Annual Work on our eight Rose Claims for the mining year Sept. 1, 2015 through Sept. 1, 2016. The claims are located in Maricopa County, Arizona.

I have enclosed my check for \$80.00 to cover the cost of filing fees.

Please return my original form, if possible, since the Maricopa County Recorder will not record copies of documents. Enclosing a self-addressed, stamped envelope for your convenience.

Thank you.

Sincerely,



John P. Boyle

JOHN P. BOYLE
1650 S. ARIZONA AVE. #5-
CHANDLER, AZ. 85286-7122



7015 1660 0001 1792 8185



1022

85004

U.S. POSTAGE
PAID
CHANDLER, AZ
85225
DEC 18, 15
AMOUNT
\$7.45
00107182-08

RECEIVED
BLM AZ STATE OFFICE
2015 DEC 22 P 2:03
PHOENIX, ARIZONA

U.S. BUREAU OF LAND MANAGEMENT
ARIZONA STATE OFFICE
ONE NORTH CENTRAL AVE. SUITE 800
PHOENIX, AZ. 85004-4427

RETURN RECEIPT
REQUESTED

United States Department of the Interior
Bureau of Land Management
 LANDS/RECREATION & PLANNING
 ONE N CENTRAL AVE
 PHOENIX, AZ 85004 -2203
 Phone: 602-417-9200

Receipt

No: 3459000

Transaction #: 3558718	
Date of Transaction: 12/23/2015	
CUSTOMER:	
JOHN P BOYLE 1650 S ARIZONA AVE LOT 5 CHANDLER, AZ 85286-7122 US	

LINE #	QTY	DESCRIPTION	REMARKS	UNIT PRICE	TOTAL
1	1.00	LOCATABLE MINERALS / MINING CLAIMS- NOT NEW-UNADJUD, ONE AUTH NO. ONLY / MINING CLAIM MONEY RECEIVED CASES: AMC355332/\$80.00	POL - 8 2015	- n/a -	80.00
TOTAL:					\$80.00

PAYMENT INFORMATION			
1	AMOUNT:	80.00	POSTMARKED: 12/19/2015
	TYPE:	CHECK	RECEIVED: 12/22/2015
	CHECK NO:	492	
	NAME:	BOYLE, JOHN P 1650 S ARIZONA AVE LOT 5 CHANDLER AZ 85286-7122 US	

REMARKS

This receipt was generated by the automated BLM Collections and Billing System and is a paper representation of a portion of the official electronic record contained therein.

UNITED STATES
DEPARTMENT OF THE INTERIOR
BUREAU OF LAND MANAGEMENT 325

MAINTENANCE FEE WAIVER CERTIFICATION

Amc 355332

414445
415617

FORM APPROVED
OMB NO. 1004-0114
Expires: October 31, 2016

SEE INSTRUCTIONS ON PAGE 2

1. This small miner waiver is filed for the assessment year beginning on September 1, 2015 and ending on September 1, 2016.
2. The undersigned and all related parties owned ten or fewer mining claims, mill, or tunnel sites located and maintained on Federal lands in the United States of America on September 1, 2015.
3. The undersigned have performed the assessment work required by law for each mining claim listed prior to filing this waiver and understand that by filing this form, the undersigned must file an affidavit of assessment work with the Bureau of Land Management (BLM) by the December 30th following the filing of this waiver.
4. The undersigned understand that if the assessment work obligation has not yet come due under 30 U.S.C. 28 (for those claims in their first assessment year only), a notice of intent to hold reciting this condition must be recorded by the December 30th following the filing of this waiver.
5. The undersigned understand that mill and tunnel sites may also be listed on this waiver and be waived from payment of the maintenance fee, and that a notice of intent to hold for these sites is required to be filed with the BLM by the December 30th following the filing of this waiver.
6. The undersigned understand and acknowledge that pursuant to 43 U.S.C. 1212 and 18 U.S.C. 1001, the filing or recording of a false, fictitious, or fraudulent document with the BLM may result in a fine of up to \$250,000, a prison term not to exceed five years, or both.
7. The mining claims, mill or tunnel sites for which this waiver from payment of the maintenance fees is requested are:

CLAIM OR SITE NAME	BLM RECORDATION SERIAL NUMBER
1. Rose # 1	AMC 355332 ✓
2. Rose No. 2	AMC 414445
3. Rose No. 3	AMC 414446
4. Rose No. 4	AMC 414447
5. Rose No. 5	AMC 414448
6. Rose No. 6	AMC 414449
7. Rose No. 7	AMC 414450
8. Rose No. 11	AMC 415617
9.	
10.	

RECEIVED
 BLM AZ STATE OFFICE
 2015 AUG 20 P 2:44
 PHOENIX, ARIZONA

The owner(s) (claimants) of the above mining claims and sites are:

John Philip Boyle

 (Owner's Name - Please Print)
 1650 South Arizona Ave. Lot 5

 (Owner's Mailing Address)

John Philip Boyle

 (Owner's Signature)
 Chandler AZ 85286

 (City) (State) (Zip Code)

Rose Mary Boyle

 (Owner's Name - Please Print)
 809 Discovery Street, Space 89

 (Owner's Mailing Address)

Rose Mary Boyle

 (Owner's Signature)
 San Marcos CA 92078

 (City) (State) (Zip Code)

David Hugh Boyle

 (Owner's Name - Please Print)
 714 South Main Street

 (Owner's Mailing Address)

David Hugh Boyle

 (Owner's Signature)
 AU Gres MI 48703

 (City) (State) (Zip Code)

 (Owner's Name - Please Print)

 (Owner's Mailing Address)

 (Owner's Signature)

 (City) (State) (Zip Code)

INTERE
 SEP 08 2015
 Km

NW
 9/8/2015
 M

(Owner's Name - Please Print)	(Owner's Signature)		
(Owner's Mailing Address)	(City)	(State)	(Zip Code)
(Owner's Name - Please Print)	(Owner's Signature)		
(Owner's Mailing Address)	(City)	(State)	(Zip Code)
(Owner's Name - Please Print)	(Owner's Signature)		
(Owner's Mailing Address)	(City)	(State)	(Zip Code)
(Owner's Name - Please Print)	(Owner's Signature)		
(Owner's Mailing Address)	(City)	(State)	(Zip Code)

18 U.S.C. 1001 and 43 U.S.C. 1212 make it a crime for any person knowingly and willfully to make to any department or agency of the United States any false, fictitious or fraudulent statements or representations as to any matter within its jurisdiction.

INSTRUCTIONS

1. This certification is made under the provisions of 43 U.S.C. § 1744 and 30 U.S.C. §28-28k and the regulations thereunder (43 CFR Part 3830).
2. The claimant(s) must fill in the dates in paragraph 1 for the beginning and ending of the assessment year for which this waiver is sought.
3. The claimant(s) must fill in the date in paragraph 2 for the beginning of the assessment year for which this waiver is sought.
4. All claim and site names and BLM serial numbers must be listed for the mining claims, mill sites, and tunnel sites for which the waiver is sought.
5. All owners of the mining claims, mill sites, and tunnel sites and their addresses must be given.
6. This waiver form must be signed by all the claimants or their designated agent, in original form. If an agent is designated, a notarized designation of agent, signed by all of the claimants with proper address given, must be submitted with this waiver.
7. This form must be filed no later than September 1st for the upcoming assessment year in the BLM State Office where the mining claims or sites are recorded, or the waiver cannot be granted by the BLM. (Example: To obtain a waiver for the assessment year 2012, which begins on September 1, 2011, you must qualify for and file for a waiver no later than September 1, 2011, in the proper BLM State Office.)
8. For all mining claims which require assessment work, you must record an affidavit of labor on or before the December 30th immediately following the filing of this waiver. For all other mining claims or sites waived, you must record a notice of intent to hold on or before the December 30th immediately following the filing of this waiver.
9. Mill and tunnel sites may also be listed on this waiver and be waived from payment of the maintenance fee. A notice of intent to hold for these sites is required to be filed by the December 30th following the filing of this waiver.

RECEIVED
 BLM STATE OFFICE
 2015 AUG 20 P 2:44
 PHOENIX, ARIZONA

FOR OFFICIAL USE ONLY

John P. Boyle
1650 South Arizona Ave. Lot 5
Chandler, Arizona 85286-7122

Tel: (480)-814-1583
Email: boylejohn209@gmail.com

August 17, 2015

Bureau of Land Management
Arizona State Office
One North Central Ave. Suite 800
Phoenix, Arizona 85004-4427

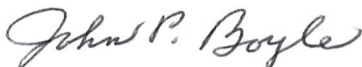
Dear Sir or Ms.;

I am enclosing our "Maintenance Fee Waiver Certification" for assessment years 2015-2016 for our Rose Claims located in Section 8, Twp 2 N; R 9 E; GSRB&M, Maricopa County, Arizona.

The waiver has been signed by all owners. We have less than 10 mining claims in the U.S.

Thank you for recording our waiver certification. Please return our copy to the above address.

Sincerely,



John P. Boyle

RECEIVED
BLM AZ STATE OFFICE
2015 AUG 20 P 2:43
PHOENIX, ARIZONA

John P.
1650 S. CHANDLER AVE. # 3
Chandler, AZ. 85286-7122



7015 0640 0001 2800 2613



1022



85004

U.S. POSTAGE
PAID
CHANDLER, AZ
85225
AUG 17, 15
AMOUNT

\$7.45

00107197-08

RECEIVED
PHOENIX STATE OFFICE
2015 AUG 20 P 2:44
PHOENIX, ARIZONA

Bureau of Land Management
Arizona State Office
One North Central Ave. Suite 800
Phoenix, Arizona 85004-4427

355332

414445

415617

John P. Boyle
1650 S. Arizona Ave. Lot # 5
Chandler, AZ. 85286-7122

Tel: 480-814-1583
Email: boylejohn209@gmail.com

May 19, 2015

U.S. Bureau of Land Management
Arizona State Office
One North Central Ave., Suite 800
Phoenix, AZ. 85004-4427

Dear Sir or Ms.;

I am enclosing our Affidavit of Performance of Annual Work on our eight Rose Claims for the mining year Sept. 1, 2014 through Sept. 1, 2015. The claims are located in Maricopa County, Arizona.

I have enclosed my check for \$80.00 to cover the cost of filing fees.

Please return my original form, if possible, since the Maricopa County Recorder will not record copies of documents.

Thank you.

Sincerely,

John P. Boyle

John P. Boyle

2015 MAY 22 P 3 21
MARICOPA COUNTY, ARIZONA

When Recorded Return Document to:

355332

~~404005~~

414445

415617

JOHN P. BOYLE
1650 S. ARIZONA AVE. #5
CHANDLER, AZ. 85286-7122

Check here if this is a change of address.

Telephone: 480-814-1583

E-mail address: _____

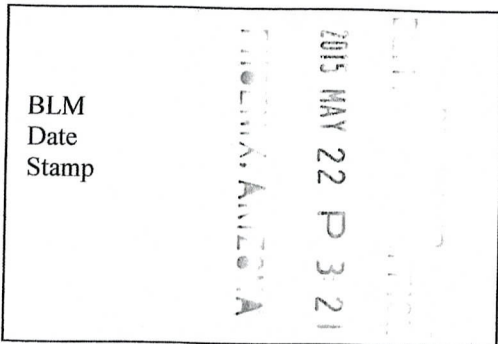
AFFIDAVIT OF PERFORMANCE OF ANNUAL WORK

1. State of Arizona, County of MARICOPA ss:

2. I (Name) JOHN P. BOYLE

3. Reside at (Address) 1650 S. ARIZONA AVE. LOT 5

City CHANDLER County MARICOPA



State AZ. Zip 85286 being duly sworn, depose and say that I am a citizen of the United States, more than eighteen years of age, and that all of the facts set forth in this affidavit, subject to the provisions and penalties of 18 U.S.C. 1001 pertaining to the filing of false, fictitious, or fraudulent statements with the United States, are true and correct according to the best of my knowledge, information and belief.

4. Owner's name and address (If not shown in Items 1-3 above). John P. Boyle

5. That I am personally acquainted with the mining claim(s). The work and improvements were made by and at the expense of the owner(s) of said claim(s). Said contiguous group of claims, listed on this document, are situated in the

(optional) Mining District; MARICOPA County, Arizona.

Line No.	AMC NUMBER	CLAIM/SITE NAME	COUNTY RECORDER DATA (If available)	TWP	RNG	SEC
1	355332	ROSE #1	2001-0201603 03-15-2001	2N	9E	8
2	414445	ROSE NO. 2	2012-0297348 04-10-2012	2N	9E	8
3	414446	ROSE NO. 3	2012-0297349 04-10-12	2N	9E	8
4	414447	ROSE NO. 4	2012-0297350 04-10-2012	2N	9E	8
5	414448	ROSE NO. 5	2012-0297351 04-10-2012	2N	9E	8
6	414449	ROSE NO. 6	2012-0297352 04-10-2012	2N	9E	8



BLM
Date
Stamp

2015 MAY 22 P 3:22
TUCSON, ARIZONA

7	414450	ROSE NO. 7	2012-0297353 04-10-12	2N	9E	8
8	415617	ROSE NO. 11	2012-0383806 05-07-2012	2N	9E	5
9						
10						

6. That between the dates starting at 12 o'clock noon on September 1, 2014 and ending at 12 o'clock noon on September 1, 2015 at least \$ 950.00 dollars worth of work and improvements were done and performed upon said claim(s) or upon one or more of a contiguous group of claims for the benefit of all, wholly or partly outside of a contiguous group of claims for the benefit of all, not including the location work.

7. That the following persons were employed to perform the work and improvements described herein: MYSELF, JOHN R. BOYLE AND MATTHEW C. BOYLE

8. That the work and improvements performed were: REPAIRED ROAD ON CLAIMS, EXCAVATED ROCK AREAS AND BENEATH SURFACE FOR SAMPLINGS TO DELINEATE EXTENT AND BOUNDARIES OF EXISTING ZEOLITE DEPOSITS AND OTHER MINERALS

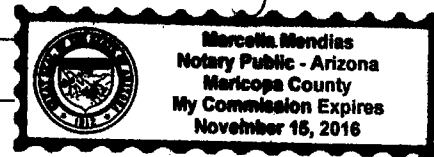
9. Dated: 5-20-15 Signature: John P. Boyle

SUBSCRIBED AND SWORN TO before me, a Notary Public, this 20th day of May 2015

By: Marcella Mendias

Notary Public Marcella Mendias

My Commission Expires NOV. 15, 2016



Bureau of Land Management
Arizona State Office
www.blm.gov/az

No. of Claims: 8 x \$10 = \$80.00
 Check No.: 4164 Init. AM
 Receipt No.: 3305353
 For BLM Use Only

United States Department of the Interior
Bureau of Land Management
LANDS/RECREATION & PLANNING
ONE N CENTRAL AVE
PHOENIX, AZ 85004 -2203
Phone: 602-417-9200

Receipt

No: 3305353

Transaction #: 3402359	
Date of Transaction: 05/26/2015	
CUSTOMER:	
JOHN P BOYLE 1650 S ARIZONA AVE LOT 5 CHANDLER, AZ 85286-7122 US	

LINE #	QTY	DESCRIPTION	REMARKS	UNIT PRICE	TOTAL
1	1.00	LOCATABLE MINERALS / MINING CLAIMS- NOT NEW-UNADJUD, ONE AUTH NO. ONLY / MINING CLAIM MONEY RECEIVED CASES: AMC355332/\$80.00	POL (8) 2015	- n/a -	80.00
TOTAL:					\$80.00

PAYMENT INFORMATION			
1	AMOUNT:	80.00	POSTMARKED: 05/20/2015
	TYPE:	CHECK	RECEIVED: 05/22/2015
	CHECK NO:	464	
	NAME:	BOYLE, JOHN 1650 S ARIZONA AVE LOT 5 CHANDLER AZ 85286-7122 US	

REMARKS

This receipt was generated by the automated BLM Collections and Billing System and is a paper representation of a portion of the official electronic record contained therein.

ENTERED
MAY 27 2015
BY: R. Am

John P. Boyle
1650 S. Arizona Ave. Lot 5
Chandler, AZ. 85286-7122



2015 MAY 22 P 3 21

PHOENIX, ARIZONA

U.S. Bureau of Land Management
Arizona State Office
One North Central Ave. Suite 800
Phoenix, AZ. 85004-4427

355332
414445
415617

John P. Boyle
1650 South Arizona Ave. Lot 5
Chandler, Arizona 85286-7122

Tel: (480) 814-1583

December 11, 2014

U.S. Dept of the Interior
Bureau of Land Management
One North Central Ave. Suite 800
Phoenix, Arizona 85004-4427

Dear Sir or Ms.;

I am enclosing our "Notice of Intention To Hold Mining Claims" form for 2015.

Enclosing my check for \$80.00 to cover fees on the eight claims.

We filed the Maintenance Fee Waiver Certification for 2014-2015.

Please return to the above address. Thank you.

Sincerely,

John P. Boyle

John P. Boyle

RECEIVED
2014 DEC 12 P 3:06
PHOENIX, ARIZONA

ENTERED
DEC 17 2014
BY: *Rdm*

NOTICE OF INTENTION TO HOLD MINING CLAIMS/SITES

When Recorded Return Document to:

JOHN P. BOYLE
1650 SOUTH ARIZONA AVE. #5
CHANDLER, ARIZONA
85286-7122

BLM
 Date
 Stamp

PHOENIX, ARIZONA

2014 DEC 12 P 3:06

RECEIVED

Check here if this is a change of address.
 Telephone: (480) 814-1583
 E-mail Address _____

I (We) intend to hold the claims(s) and/or site(s) listed below for the calendar year ²⁰¹⁴2015, and I (We) have filed or will file a Notice of Intent to Hold in the county where the claim (s) is located.

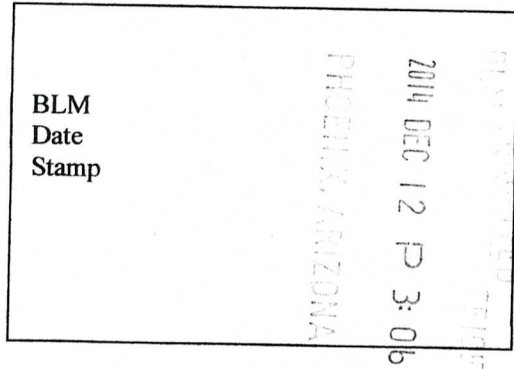
Reason for filing a Notice of Intent to Hold instead of an assessment work filing (check one):

- Maintenance fee was paid to maintain claim(s) during this assessment year.
- Mill or tunnel sites.
- Claim(s) was located during the current assessment year.
- BLM has deferred assessment work (attach copy of decision granting deferment, or pending petition for deferment including date petition was filed.)
- WE FILED MAINTENANCE FEE WAIVER CERTIFICATION - FORM 3830-2 FOR 2014-2015

Line No.	AMC NUMBER	CLAIM/SITE NAME	COUNTY RECORDER DATA (If available)	TWP	RNG	SEC
1	355332	ROSE # 1	2001-0201603 03-15-2001	2N	9E	8
2	414445	ROSE NO. 2	2012-0297348 04-10-12	2N	9E	8
3	414446	ROSE NO. 3	2012-0297349 4-10-12	2N	9E	8
4	414447	ROSE NO. 4	2012-0297350 4-10-12	2N	9E	8
5	414448	ROSE NO. 5	2012-0297351 4-10-12	2N	9E	8
6	414449	ROSE NO. 6	2012-0297352 4-10-12	2N	9E	8
7	414450	ROSE NO. 7	2012-0297353 4-10-12	2N	9E	8
8	415617	ROSE NO. 11	2012-0383806 5-7-12	2N	9E	5
9						
10						

ENTERED
 DEC 17 2014
 BY: Ram

NOTICE OF INTENTION TO HOLD MINING CLAIMS/SITES
page 2



- 1. State of Arizona, County of MARICOPA
- 2. I (Name) JOHN PHILIP BOYLE
- 3. Reside at (Address) 1650 SOUTH ARIZONA AVE. LOT 5
City CHANDLER County MARICOPA State AZ Zip 85286 being duly sworn, depose and say that I am a citizen of the United States, more than eighteen years of age, that all of the facts set forth in this notice, subject to the provisions and penalties of 18 U.S.C. 1001 pertaining to the filing of false, fictitious, or fraudulent statements with the United States, are true and correct according to the best of my knowledge, information and belief.
- 4. Owner's name and address (If not shown in Items 1-3 above). 1650 S. ARIZONA AVE #5
CHANDLER, ARIZONA 85286
- 5. Dated: 12-11-14 Signature: John Philip Boyle

Bureau of Land Management
Arizona State Office
www.az.blm.gov

No. of Claims:	<u>8</u>	x \$10 =	<u>80</u>
Check No:	<u>438</u>	Init.	<u>JMB</u>
Receipt No.:	<u>3189804</u>		
For BLM Use Only			

John P. Boyle
1650 South Arizona Ave. # 5
Chandler, Arizona 85286-7122



7014 2870 0000 0120 9188




1022



85004

U.S. POSTAGE
PAID
CHANDLER, AZ
85225
DEC 11, 14
AMOUNT
\$7.19
00105390-12



RECEIVED
BLM PHOENIX OFFICE
2014 DEC 12 P 3:05
PHOENIX, ARIZONA

Bureau of Land Management
Phoenix Office
One North Central Avenue, Suite 800
Phoenix, Arizona 85004-4427



United States Department of the Interior
Bureau of Land Management
 LANDS/RECREATION & PLANNING
 ONE N CENTRAL AVE
 PHOENIX, AZ 85004 -2203
 Phone: 602-417-9200

Receipt

No: 3189806

Transaction #: 3283076	
Date of Transaction: 12/15/2014	
CUSTOMER:	
JOHN P BOYLE 1650 S ARIZONA AVE LOT 5 CHANDLER, AZ 85286-7122 US	

LINE #	QTY	DESCRIPTION	REMARKS	UNIT PRICE	TOTAL
1	1.00	LOCATABLE MINERALS / MINING CLAIMS- NOT NEW-UNADJUD, ONE AUTH NO. ONLY / MINING CLAIM MONEY RECEIVED CASES: AMC355332/\$80.00	NOI 2014/8	- n/a -	80.00
TOTAL:					\$80.00

PAYMENT INFORMATION					
1	AMOUNT:	80.00	POSTMARKED:	N/A	
	TYPE:	CHECK	RECEIVED:	12/12/2014	
	CHECK NO:	438			
	NAME:	BOYLE, JOHN P 1650 S ARIZONA AVE LOT 5 CHANDLER AZ 85286-7122 US			

REMARKS

This receipt was generated by the automated BLM Collections and Billing System and is a paper representation of a portion of the official electronic record contained therein.

ENTERED
 DEC 17 2014
 BY: *Ram*

UNITED STATES 177
DEPARTMENT OF THE INTERIOR
BUREAU OF LAND MANAGEMENT

MAINTENANCE FEE WAIVER CERTIFICATION

SEE INSTRUCTIONS ON PAGE 2

AMC 414445
FORM APPROVED
OMB NO. 1004-0114
Expires: October 31, 2016

AMC 415617

- This small miner waiver is filed for the assessment year beginning on September 1, 2014 and ending on September 1, 2015.
- The undersigned and all related parties owned ten or fewer mining claims, mill, or tunnel sites located and maintained on Federal lands in the United States of America on September 1, 2014.
- The undersigned have performed the assessment work required by law for each mining claim listed prior to filing this waiver and understand that by filing this form, the undersigned must file an affidavit of assessment work with the Bureau of Land Management (BLM) by the December 30th following the filing of this waiver.
- The undersigned understand that if the assessment work obligation has not yet come due under 30 U.S.C. 28 (for those claims in their first assessment year only), a notice of intent to hold reciting this condition must be recorded by the December 30th following the filing of this waiver.
- The undersigned understand that mill and tunnel sites may also be listed on this waiver and be waived from payment of the maintenance fee, and that a notice of intent to hold for these sites is required to be filed with the BLM by the December 30th following the filing of this waiver.
- The undersigned understand and acknowledge that pursuant to 43 U.S.C. 1212 and 18 U.S.C. 1001, the filing or recording of a false, fictitious, or fraudulent document with the BLM may result in a fine of up to \$250,000, a prison term not to exceed five years, or both.
- The mining claims, mill or tunnel sites for which this waiver from payment of the maintenance fees is requested are:

CLAIM OR SITE NAME	BLM RECORDATION SERIAL NUMBER
1. Rose # 1	AMC 355332 ✓
2. Rose No. 2	AMC 414445
3. Rose No. 3	AMC 414446
4. Rose No. 4	AMC 414447
5. Rose No. 5	AMC 414448
6. Rose No. 6	AMC 414449
7. Rose No. 7	AMC 414450
8. Rose No. 11	AMC 415617
9.	
10.	

RECEIVED
BLM STATE OFFICE
PHOENIX, ARIZONA
2014 AUG 11 P 2:10

The owner(s) (claimants) of the above mining claims and sites are:

John P. Boyle

(Owner's Name - Please Print)

1650 South Arizona Avenue, Lot 5

(Owner's Mailing Address)

John P. Boyle
(Owner's Signature)

Chandler

(City)

AZ

(State)

85286-7122

(Zip Code)

Rose Mary Boyle

(Owner's Name - Please Print)

809 Discovery Street, Space 89

(Owner's Mailing Address)

Rose M. Boyle
(Owner's Signature)

San Marcos

(City)

CA

(State)

92078-1133

(Zip Code)

David H. Boyle

(Owner's Name - Please Print)

714 South Main Street

(Owner's Mailing Address)

David H. Boyle
(Owner's Signature)

Au Gres

(City)

MI

(State)

48703-9702

(Zip Code)

(Owner's Name - Please Print)

(Owner's Mailing Address)

(Owner's Signature)

(City)

(State)

(Zip Code)

Continued on page 2)

ENTERED
SEP 9 2014
BY: RC

MAILED
SEP 9 2014

(Owner's Name - Please Print)	(Owner's Signature)		
(Owner's Mailing Address)	(City)	(State)	(Zip Code)
(Owner's Name - Please Print)	(Owner's Signature)		
(Owner's Mailing Address)	(City)	(State)	(Zip Code)
(Owner's Name - Please Print)	(Owner's Signature)		
(Owner's Mailing Address)	(City)	(State)	(Zip Code)
(Owner's Name - Please Print)	(Owner's Signature)		
(Owner's Mailing Address)	(City)	(State)	(Zip Code)

18 U.S.C. 1001 and 43 U.S.C. 1212 make it a crime for any person knowingly and willfully to make to any department or agency of the United States any false, fictitious or fraudulent statements or representations as to any matter within its jurisdiction.

INSTRUCTIONS

1. This certification is made under the provisions of 43 U.S.C. § 1744 and 30 U.S.C. §28-28k and the regulations thereunder (43 CFR Part 160).
2. The claimant(s) must fill in the dates in paragraph 1 for the beginning and ending of the assessment year for which this waiver is sought.
3. The claimant(s) must fill in the date in paragraph 2 for the beginning of the assessment year for which this waiver is sought.
4. All claim and site names and BLM serial numbers must be listed for the mining claims, mill sites, and tunnel sites for which the waiver is sought.
5. All owners of the mining claims, mill sites, and tunnel sites and their addresses must be given.
6. This waiver form must be signed by all the claimants or their designated agent, in original form. If an agent is designated a notated designation of agent, signed by all of the claimants with proper address given, must be submitted with this waiver.
7. This form must be filed no later than September 1st for the upcoming assessment year in the BLM State Office where the mining claims or sites are recorded, or the waiver cannot be granted by the BLM. (Example: To obtain a waiver for the assessment year 2012, which begins on September 1, 2011, you must qualify for and file for a waiver no later than September 1, 2011, in the proper BLM State Office.)
8. For all mining claims which require assessment work, you must record an affidavit of labor on or before the December 30th immediately following the filing of this waiver. For all other mining claims or sites waived, you must record a notice of intent to hold on or before the December 30th immediately following the filing of this waiver.
9. Mill and tunnel sites may also be listed on this waiver and be waived from payment of the maintenance fee. A notice of intent to hold for these sites is required to be filed by the December 30th following the filing of this waiver.

RECEIVED
 BLM ARIZONA STATE OFFICE
 2011 AUG 11 PM 2:11
 PHOENIX ARIZONA

FOR OFFICIAL USE ONLY

John P. Boyle
1650 South Arizona Ave. Lot 5
Chandler, Arizona 85286-7122

Tel: (480) 814-1583

Email: boylejohn209@gmail.com

August 8, 2014

Bureau of Land Management
Arizona State Office
One N. Central Ave., Suite 800
Phoenix, Arizona 85004-4427

Dear Sir or Ms.;

Our Maintenance Fee Waiver Certification is enclosed for our eight Rose mining claims located in Maricopa County, Arizona. The Certification has been duly signed by all co-owners.

After filing, will you please return our original form in the enclosed self-addressed, stamped envelope. The Maricopa County Recorder will not record a copy and will only record original Certification forms. Thank you in advance for returning the original Certification.

Sincerely


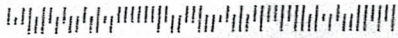


John P. Boyle

Rose Mary Boyle
David H. Boyle

RECEIVED
BLM AZ STATE OFFICE
2014 AUG 11 P 2:10
PHOENIX, ARIZONA


John P. Boyle
1650 S. Arizona Ave. # 5
Chandler, Arizona 85286-7122



7014 1200 0002 0108 9894



1022



85004

U.S. POSTAGE
PAID
CHANDLER, AZ
85225
AUG 08, 14
AMOUNT

\$7.19
00069248-11

To: Bureau of Land Management
Arizona State Office
One North Central Avenue, Suite 800
Phoenix, Arizona 85004-4427

RECEIVED
BLM AZ STATE OFFICE
2014 AUG 11 P 2:11
PHOENIX, ARIZONA

355332
414445
415617

MAINTENANCE FEE PAYMENT

Claimant Name: JOHN P. BOYLE
 Address: 1650 S. ARIZONA AVE. #5
 City: CHANDLER State: AZ Zip: 85286-7122
 Telephone: 480-814-1583
 E-mail address: _____
 Signature: John P. Boyle

BLM
Date
Stamp

Check here if this is a change of address.

LINE NO.	AMC NUMBER	CLAIM/SITE NAME	COUNTY RECORDER DATA (If available)	TWP	RNG	SEC
1	355332	ROSE # 1 (40 ACRES)	2001-0201603 03/15/2001	2N	9E	8
2	414445	ROSE NO. 2	2012-0297348 4-10-12	2N	9E	8
3	414446	ROSE NO. 3	2012-0297349 4-10-12	2N	9E	8
4	414447	ROSE NO. 4	2012-0297350 4-10-12	2N	9E	8
5	414448	ROSE NO. 5	2012-0297351 4-10-12	2N	9E	8
6	414449	ROSE NO. 6	2012-0297352 4-10-12	2N	9E	8
7	414450	ROSE NO. 7	2012-0297353 4-10-12	2N	9E	8
8	415617	ROSE NO. 11	2012-0383806 5-7-12	2N	9E	5
9						
10						

List additional claims on Form MCF114.

Bureau of Land Management
Arizona State Office
www.blm.gov/az/

No. of Claims: 8 x \$140 = \$1260.00
 Check No: M.O. Init. AD
 Receipt No.: 2859848
 For BLM Use Only

Form: MCF112
Revised July 2009

This form is available from the Arizona Department of Mines and Mineral Resources and may be reproduced.

ENTERED
AUG 28 2013
BY: RE

John P. Boyle
1650 South Arizona Avenue # 5
Chandler, Arizona 85286-7122

Tel: (480) 814-1583

August 17, 2013

U.S. Dept. of the Interior
Bureau of Land Management
One North Central Ave. Suite 800
Phoenix, Arizona 85004-4427

Dear Sir or Ms.;

I am enclosing a check for \$1260.00 to pay the mining claim maintenance fees for 2013-2014.

The claim names are:

Rose # 1.....40 acre placer claim.....\$280.00

Rose numbers 2,3,4,5,6,7 and 11 @ \$140.00 each.....\$980.00

Total
\$1260.00


We wish to relinquish our Rose No. 12 claim. No mining occurred on this claim and the land was not disturbed in any way.

A SASE is enclosed for your convenience. Thank you.

Sincerely,

John P. Boyle

John P. Boyle



**United States Department of the Interior
Bureau of Land Management
LANDS/RECREATION & PLANNING
ONE N CENTRAL AVE
PHOENIX, AZ 85004 -2203
Phone: 602-417-9200**

Receipt

No: 2859848

Transaction #: 2945700	
Date of Transaction: 08/20/2013	
CUSTOMER:	
JOHN P BOYLE 1650 S ARIZONA AVE LOT 5 CHANDLER, AZ 85286-7122 US	

LINE #	QTY	DESCRIPTION	REMARKS	UNIT PRICE	TOTAL
1	1.00	LOCATABLE MINERALS / MINING CLAIMS- NOT NEW-UNADJUD, ONE AUTH NO. ONLY / MINING CLAIM MONEY RECEIVED CASES: AMC355332/\$1260.00	MAINT FEE PYMNT (8) 2014	- n/a -	1260.00
TOTAL:					\$1,260.00

PAYMENT INFORMATION			
1	AMOUNT:	1260.00	POSTMARKED: 08/17/2013
	TYPE:	CHECK	RECEIVED: 08/19/2013
	CHECK NO:	0679711380	
	NAME:	BOYLE, JOHN P 1650 S ARIZONA AVE LOT 5 CHANDLER AZ 85286-7122 US	

REMARKS

This receipt was generated by the automated BLM Collections and Billing System and is a paper representation of a portion of the official electronic record contained therein.

Ame 355332
411445

John P. Boyle
1650 S. Arizona Ave. # 5
Chandler, Arizona 85286-7122

Tel: (480) 814-1583
Email: boylejohn209@gmail.com

August 31, 2012

U.S. Dept. of the Interior
Bureau of Land Management
One North Central Ave., Suite 800
Phoenix, Arizona 85004-4427

TIMELY FILED

RECEIVED
BLM AZ STATE OFFICE
2012 SEP - 5 P 12:36
PHOENIX, ARIZONA

Dear Sir or Ms.;

I am enclosing my check for \$1120.00 to cover maintenance fees for 2013 on seven mining claims located in Maricopa County, Arizona.

Rose # 1 is a 40 acre placer claim. The fee is \$280.00

Rose Numbers 2, 3, 4, 5, 6, and 7 are 20 acre lode claims. Fees are \$840.00

Total fees are \$1120.00. My check # 2807 for this amount is enclosed.

I filed a Maintenance Fee Waiver Certification for these claims on August 22, 2012, but prefer to pay the maintenance fees.

Thank you.

Sincerely,

John P. Boyle
John P. Boyle

Rose M. Boyle
David H. Boyle

9/12/2012
ENTERED INTO COMPUTER *TD*

UNITED STATES
DEPARTMENT OF THE INTERIOR
BUREAU OF LAND MANAGEMENT
**MAINTENANCE FEE PAYMENT FORM
FOR PLACER MINING CLAIMS**

Remitter Name: JOHN P. BOYLE
 Mailing Address: 1650 S. ARIZONA AVE. #5
 City, State, Zip: CHANDLER, AZ. 85286-7122

Check here if this is a change of address.

FOR COUNTY RECORDER'S USE

No. of claims 1
 Total due BLM \$ 280.00

- The maintenance fee may be paid by cash, check, money order, Bureau of Land Management (BLM) Declining Deposit Account, or credit card (VISA, American Express, Discover, or MasterCard). Payments must be remitted to the BLM State Office where your claim or site is recorded and received on or before September 1. If the payment is mailed, the envelope must be postmarked by a bona fide delivery service on or before September 1 and received at the proper BLM State Office within 15 calendar days after the due date. Payments may also be made by telephone using a credit card. A complete listing of BLM State Offices with their addresses and phone numbers can be found at <http://www.blm.gov>.
- The maintenance fee for the following claim(s) applies to the assessment year 2013.

40 ac

CLAIM NAME	BLM SERIAL NO.	ACRES IN CLAIM	PAYMENT DUE TO THE BLM (See Instructions on Page 2)
ROSE #1	AMC 355332	40	\$ 280.00

RECEIVED
BLM AZ STATE OFFICE
2012 SEP -5 PM 12:33
PHOENIX, ARIZONA
TIMELY FILED

Use a separate sheet for additional claim names, serial numbers, and claimant names and addresses.

John P. Boyle

(Continued on page 2)

2651090

UNITED STATES
DEPARTMENT OF THE INTERIOR
BUREAU OF LAND MANAGEMENT
**MAINTENANCE FEE PAYMENT FORM FOR
LODE CLAIMS, MILL SITES, AND TUNNEL SITES**

Remitter Name: JOHN P. BOYLE
 Mailing Address: 1650 S. ARIZONA AVE. #5
 City, State, Zip: CHANDLER, AZ. 85286-7122

Check here if this is a change of address.

FOR COUNTY RECORDER'S USE

No. of claims/sites 6
 x \$140 per claim/site
 Total due BLM \$ 840.00

- The maintenance fee may be paid by cash, check, money order, Bureau of Land Management (BLM) Declining Deposit Account, or credit card (VISA, American Express, Discover, or MasterCard). Payments must be remitted to the BLM State Office where your claim or site is recorded and received on or before September 1. If the payment is mailed, the envelope must be postmarked by a bona fide delivery service on or before September 1 and received at the proper BLM State Office within 15 calendar days after the due date. Payments may also be made by telephone using a credit card. A complete listing of BLM State Offices with their addresses and phone numbers can be found at <http://www.blm.gov>.
- The maintenance fee for the following claim(s)/site(s) applies to the assessment year 2013.

CLAIM/SITE NAME	BLM SERIAL NO.
ROSE NO. 2	AMC 414445
ROSE NO. 3	AMC 414446
ROSE NO. 4	AMC 414447
ROSE NO. 5	AMC 414448
ROSE NO. 6	AMC 414449
ROSE NO. 7	AMC 414450

Use a separate sheet for additional claim/site names, serial numbers, and claimant names and addresses.

John P. Boyle

(Continued on page 2)

RECEIVED
BLM AZ STATE OFFICE
2012 SEP - 5 12:36
PHOENIX, ARIZONA
TIMELY FILED

JOHN P. BOYLE
1650 S. ARIZONA AVE. #5
CHANDLER, AZ. 85286-7122




**RETURN RECEIPT
REQUESTED**

TO: DEPT. OF THE INTERIOR
BUREAU OF LAND MANAGEMENT
ONE NORTH CENTRAL AVE., SUITE 800
PHOENIX, ARIZONA 85004-4427

RECEIVED
BLM AT STATE OFFICE
2012 SEP -5 P 12:36
PHOENIX, ARIZONA

TIMELY FILED



JOHN P. BOYLE
1650 S. ARIZONA AVE. #5
CHANDLER, AZ. 85286-7122





SAT 01 SEP 2012
SHEET 01

**RETURN RECEIPT
REQUESTED**

TO: DEPT. OF THE INTERIOR
BUREAU OF LAND MANAGEMENT
ONE NORTH CENTRAL AVE., SUITE 800
PHOENIX, ARIZONA 85004-4427

RECEIVED
BLM AT STATE OFFICE
2012 SEP -5 P 12:36
PHOENIX, ARIZONA

TIMELY FILED



United States Department of the Interior

Bureau of Land Management

LANDS/RECREATION & PLANNING

ONE N CENTRAL AVE

PHOENIX, AZ 85004 -2203

Phone: 602-417-9200

Receipt

No:

2651090

Transaction #: 2731902	
Date of Transaction: 09/06/2012	
CUSTOMER:	
JOHN P BOYLE 1650 S ARIZONA AVE LOT 5 CHANDLER, AZ 85286-7122 US	

LINE #	QTY	DESCRIPTION	REMARKS	UNIT PRICE	TOTAL
1	1.00	LOCATABLE MINERALS / MINING CLAIMS-NOT NEW-UNADJUD, ONE AUTH NO. ONLY / MINING CLAIM MONEY RECEIVED CASES: AMC355332/\$1120.00	MAINT 2013/7	- n/a -	1120.00
TOTAL:					\$1,120.00

PAYMENT INFORMATION			
1	AMOUNT:	1120.00	POSTMARKED: N/A
	TYPE:	CHECK	RECEIVED: 09/05/2012
	CHECK NO:	2807	
	NAME:	BOYLE, JOHN P 1650 S ARIZONA AVE LOT 5 CHANDLER AZ 85286-7122 US	

REMARKS

This receipt was generated by the automated BLM Collections and Billing System and is a paper representation of a portion of the official electronic record contained therein.

UNITED STATES
DEPARTMENT OF THE INTERIOR
BUREAU OF LAND MANAGEMENT

MAINTENANCE FEE WAIVER CERTIFICATION

FORM APPROVED
OMB NO. 1004-0114

395

Expires: August 31, 2013

415617

355332

414445

SEE INSTRUCTIONS ON PAGE 2

PS

1. This small miner waiver is filed for the assessment year beginning on September 1, 2012 and ending on September 1, 2013.
2. The undersigned and all related parties owned ten or fewer mining claims, mill, or tunnel sites located and maintained on Federal lands in the United States of America on September 1, 2012.
3. The undersigned have performed the assessment work required by law for each mining claim listed prior to filing this waiver and understand that by filing this form, an affidavit of assessment work must be recorded by the December 30th following the filing of this waiver.
4. The undersigned understand that if the assessment work obligation has not yet come due under 30 U.S.C. 28 (for those claims in their first assessment year only), a notice of intent to hold reciting this condition must be recorded by the December 30th following the filing of this waiver.
5. The undersigned understand that mill and tunnel sites may also be listed upon this waiver and be waived from payment of the maintenance fee, and that a notice of intent to hold for these sites is required to be recorded by the December 30th immediately following the filing of this waiver.
6. The undersigned understand and acknowledge that pursuant to 43 U.S.C. 1212 and 18 U.S.C. 1001, the filing or recording of a false, fictitious, or fraudulent document with the Bureau of Land Management may result in a fine of up to \$250,000, a prison term not to exceed five years, or both.
7. The mining claims, mill or tunnel sites for which this waiver from payment of the maintenance fees is requested are:

CLAIM OR SITE NAME	BLM RECORDATION SERIAL NUMBER
1. Rose # 1	AMC 355332
2. Rose No. 2	AMC 414445
3. Rose No. 3	AMC 414446
4. Rose No. 4	AMC 414447
5. Rose No. 5	AMC 414448
6. Rose No. 6	AMC 414449
7. Rose No. 7	AMC 414450
8. Rose No. 11	AMC 415617
9. Rose No. 12	AMC 415618
10.	

RECEIVED
BLM AZ STATE OFFICE
2012 AUG 22 P 2:46
PHOENIX, ARIZONA

The owner(s) (claimants) of the above mining claims and sites are:

John Philip Boyle

(Owner's Name - Please Print)

John Philip Boyle
(Owner's Signature)

1650 South Arizona Avenue # 5

(Street or P.O. Box)

Chandler, AZ 85286-7122
(City) (State) (Zip Code)

Rose Mary Boyle

(Owner's Name - Please Print)

Rose Mary Boyle
(Owner's Signature)

809 Discovery Street, Space 89

(Street or P.O. Box)

San Marcos, CA 92078-1130
(City) (State) (Zip Code)

David Hugh Boyle

(Owner's Name - Please Print)

David Hugh Boyle
(Owner's Signature)

714 South Main Street

(Street or P.O. Box)

Au Gres, MI 48703
(City) (State) (Zip Code)

ENTERED IN COMPUTER

9.14.12 RE

MS

(Owner's Name - Please Print)	(Owner's Signature)		
(Street or P.O. Box)	(City)	(State)	(Zip Code)
(Owner's Name - Please Print)	(Owner's Signature)		
(Street or P.O. Box)	(City)	(State)	(Zip Code)
(Owner's Name - Please Print)	(Owner's Signature)		
(Street or P.O. Box)	(City)	(State)	(Zip Code)
(Owner's Name - Please Print)	(Owner's Signature)		
(Street or P.O. Box)	(City)	(State)	(Zip Code)

Title 18 U.S.C. Section 1001 and Title 43 U.S.C. Section 1212 makes it a crime for any person knowingly and willfully to make to any department or agency of the United States any false, fictitious or fraudulent statements or representations as to any matter within its jurisdiction.

INSTRUCTIONS

1. This certification is made under the provisions of §1744 of Title 43 and § 28-28k of Title 30 of the United States Code; and the regulations thereunder (43 CFR Part 3830).
2. The claimant(s) must fill in the dates in paragraph 1 for the beginning and ending of the assessment year for which this waiver is sought.
3. The claimant(s) must fill in the date in paragraph 2 for the beginning of the assessment year for which this waiver is sought.
4. All claim and site names and Bureau of Land Management (BLM) serial numbers must be listed for the mining claims, mill sites, and tunnel sites for which the waiver is sought.
5. All owners of the mining claims, mill sites, and tunnel sites and their addresses must be given.
6. This waiver form must be signed by all the claimants or their designated agent, in original form. If an agent is designated, a notarized designation of agent, signed by all of the claimants with proper address given, must be submitted with this waiver.
7. This form must be filed no later than September 1st for the upcoming assessment year in the BLM State Office where the mining claims or sites are recorded, or the waiver cannot be granted by the BLM. (Example: To obtain a waiver for the assessment year 2012, which begins on September 1, 2011, you must qualify for and file for a waiver no later than September 1, 2011, in the proper BLM State Office.)
8. For all mining claims which require assessment work, you must record an affidavit of labor on or before the December 30th immediately following the filing of this waiver. For all other mining claims or sites waived, you must record a notice of intent to hold on or before the December 30th immediately following the filing of this waiver.
9. Mill and tunnel sites may also be listed upon this waiver and be waived from payment of the maintenance fee. A notice of intent to hold for these sites is required to be filed by the December 30th following the filing of this waiver.

FOR OFFICIAL USE ONLY

RECEIVED
BLM ARIZONA STATE OFFICE
2012 AUG 22 P 2:46
PHOENIX, ARIZONA

NOTICES

The Privacy Act and 43 CFR 2.48(d) require that you be furnished the following information in connection with the information requested by this form.

AUTHORITY: 30 U.S.C. 28f and 43 CFR part 3835 permit collection of the information requested by this form.

PRINCIPAL PURPOSE: The BLM will use the information you provide to verify that the owner(s) (claimants(s)) of a mining claim has/have complied with 30 U.S.C. 28f and 43 CFR part 3835 and is/are entitled to perform assessment work in lieu of paying the maintenance fee for the mining claims listed on this form.

ROUTINE USES: The BLM will only disclose this information in accordance with the provisions at 43 CFR 2.56(b) and (c).

EFFECT OF NOT PROVIDING INFORMATION: Disclosure of the requested information is required by 30 U.S.C. 28f and 43 CFR part 3835 for those claimants qualified to request the small miner waiver allowed. Failure to submit all the requested information or to complete this form will delay the BLM's processing of the form and may preclude the BLM's acceptance of the maintenance fee waiver request, which may result in forfeiture of the mining claim or site by the claimant.

The Paperwork Reduction Act requires us to inform you that:

The BLM collects this information to determine whether or not you are qualified for waiver of maintenance fees.

Submission of the requested information is necessary to obtain or retain a benefit.

You do not have to respond to this or any other Federal agency-sponsored information collection unless it displays a currently valid OMB control number.

BURDEN HOURS STATEMENT: Public reporting burden for this form is estimated to average 20 minutes per response, including the time for reviewing instructions, gathering and maintaining data, and completing and reviewing the form. You may submit comments regarding the burden estimate or any other aspect of this form to: U.S. Department of the Interior, Bureau of Land Management (1004-0114), Bureau Information Collection Clearance Officer (WO-630), Mail Stop 401 LS, 1849 C St., N.W., Washington, D.C. 20240.

RECEIVED
BLM AZ STATE OFFICE
2012 AUG 22 P 2:46
PHOENIX, ARIZONA

John P. Boyle
1650 S. Arizona Ave. # 5
Chandler, Arizona 85286-7122

Tel: 480-814-1583

August 21, 2012

Department of the Interior
Bureau of Land Management
One North Central Ave., Suite 800
Phoenix, Arizona 85004-4427

Dear Sir or Ms.;

We are submitting our Maintenance Fee Waiver Certification for approval. It is for assessment years 2012-2013. We have a total of nine mining claims.

In order to reduce our claim holdings to nine, we have relinquished and divested all interest or ownership in the following claims:

AMC 370228.....Canyon # 1
AMC 371532.....Canyon No. 4
AMC 374479.....Canyon No. 6
AMC 374480.....Canyon No. 7
AMC 383080.....Canyon No. 10
AMC 383081.....Canyon No. 11
AMC 383082.....Canyon No. 12
AMC 383083.....Canyon No. 13
AMC 383084.....Canyon No. 14

Our certified letter relinquishing the above claims was dated August 17, 2012. If you need more information, please let me know. Thank you.

Sincerely,



John P. Boyle

David H. Boyle
Rose M. Boyle

RECEIVED
BLM AZ STATE OFFICE
2012 AUG 22 P 2:46
PHOENIX, ARIZONA

AMC 355332

MAINTENANCE FEE PAYMENT

Claimant Name: JOHN P. & ROSE M. BOYLE
Address: 1650 SOUTH ARIZONA AVE, #5
City: CHANDLER State: AZ Zip: 85286-7122
Telephone: (480) 814-1583
E-mail address: _____
Signature: John P. Boyle

Check here if this is a change of address.

RECEIVED
BLM AZ STATE OFFICE
2011 JUL 27 A 7:41
PHOENIX, ARIZONA
BLM
Date
Stamp

LINE NO.	AMC NUMBER	CLAIM/SITE NAME	COUNTY RECORDER DATA (If available)	TWP	RNG	SEC
1	AMC 355332	ROSE # 1	2001-0201603 MARICOPA COUNTY	2N	9E	8
2	ENTERED INTO COMPUTER JUL 28 2011 <i>rs</i>					
3						
4						
5						
6						
7						
8						
9						
10						

List additional claims on Form MCF114.

Bureau of Land Management
Arizona State Office
www.blm.gov/az/

No. of Claims: 1 x \$140 = 140.00
Check No: _____ Init. SM
Receipt No.: 2390479
For BLM Use Only

Form: MCF112
Revised July 2009

John P. Boyle
1650 South Arizona Ave. # 5
Chandler, AZ. 85286-7122

Tel: (480) 814-1583

July 21, 2011

U.S. Bureau of Land Management
Arizona State Office
One N. Central Ave. Suite 800
Phoenix, AZ. 85004-4427

Dear Sir or Ms.:

We are enclosing a \$140.00 money order for the maintenance fee payment for the next assessment year on the Rose # 1 mining claim, located in Maricopa County, Arizona

The claim number is: AMC 355332

County Recorder data: 2001-0201603

Please send receipt to the above address. Thank you.

Sincerely,



John P. Boyle
Rose M. Boyle

RECEIVED
BLM AZ STATE OFFICE
2011 JUL 27 A 7:41
PHOENIX, ARIZONA

FROM: JOHN P. BOYLE
1650 S. ARIZONA AVE. #5
CHANDLER, AZ - 85286-7122




Phoenix AZ 850
FRI 22 JUL 2011



RECEIVED
M AZ STATE OFFICE
2011 JUL 26 P 1:10
PHOENIX, ARIZONA

TO: U.S. BUREAU OF LAND MANAGEMENT
ARIZONA STATE OFFICE
ONE NORTH CENTRAL, SUITE #800
PHOENIX, AZ. 85004-4427



United States Department of the Interior
 Bureau of Land Management
 LANDS/RECREATION & PLANNING
 ONE N CENTRAL AVE
 PHOENIX, AZ 85004 -2203
 Phone: 602-417-9200

Receipt

No: 2390477

Transaction #: 2465532		ENTERED INTO COMPUTER
Date of Transaction: 07/27/2011		
CUSTOMER:		JUL 28 2011 PB
JOHN P BOYLE 1650 S ARIZONA AVE LOT 5 CHANDLER, AZ 85286-7122 US		

LINE #	QTY	DESCRIPTION	REMARKS	UNIT PRICE	TOTAL
1	1.00	LOCATABLE MINERALS / MINING CLAIMS-NOT NEW-UNADJUD, ONE AUTH NO. ONLY / MINING CLAIM MONEY RECEIVED CASES: AMC355332/\$140.00	MAINT-1	- n/a -	140.00
TOTAL:					\$140.00

PAYMENT INFORMATION					
1	AMOUNT:	140.00	POSTMARKED:	07/21/2011	
	TYPE:	CHECK	RECEIVED:	07/27/2011	
	CHECK NO:	19086078802			
	NAME:	BOYLE, JOHN P 1650 S ARIZONA AVE LOT 5 CHANDLER AZ 85286-7122 US			

REMARKS

This receipt was generated by the automated BLM Collections and Billing System and is a paper representation of a portion of the official electronic record contained therein.

AMC 355332

John P. Boyle
Rose M. Boyle
1650 South Arizona Ave. # 5
Chandler, AZ. 85286-7122



July 30, 2010

U.S. Bureau of Land Management
Arizona State Office
One North Central Avenue, Ste. 800
Phoenix, Arizona 85004-4427

Dear Sir or Ms.;

We are enclosing our check for \$140.00 for annual maintenance fee for mining claim serial number AMC 355332.(2010-2011)

The name of the claim is Rose # 1. It is located in Maricopa County and the legal description is:

SW1/4; NW1/4; Section 8; Twp.2 North; Range 9 East; GSRB&M; Maricopa County, Arizona.

Thank you.

Sincerely,

John P. Boyle

John P. Boyle
Rose M. Boyle

RECEIVED
BLM AZ STATE OFFICE
2010 AUG - 3 A 8: 14
PHOENIX, ARIZONA

MAINTENANCE FEE PAYMENT

Claimant Name: JOHN P. BOYLE & ROSE M. BOYLE
 Address: 1650 SOUTH ARIZONA AVE, #5
 City: CHANDLER State: AZ Zip: 85286
 Telephone: (480) 814-1583
 E-mail address: JPBOYLE@LIVE.COM
 Signature: John P. Boyle

Check here if this is a change of address.

RECEIVED
 BLM AZ STATE OFFICE
 2010 AUG - 3 A 8: 14
 PHOENIX, ARIZONA
 BLM
 Date
 Stamp

LINE NO.	AMC NUMBER	CLAIM/SITE NAME	COUNTY RECORDER DATA (If available)	TWP	RNG	SEC
1	AMC 355332	ROSE #1	MARICOPA COUNTY 2001-0201603	2N.	9E.	8
2						
3						
4			ENTERED INTO COMPUTER			
5			AUG 27 2010			
6						
7						
8						
9						
10						

List additional claims on Form MCF114.

Bureau of Land Management
Arizona State Office
www.blm.gov/azi

No. of Claims: 1 x \$140 = 140.00
 Check No: _____ Init. SPJ
 Receipt No.: 2183648
For BLM Use Only

Form: MCF112
 Revised July 2009

United States Department of the Interior
 Bureau of Land Management
 LANDS/RECREATION & PLANNING
 ONE N CENTRAL AVE
 PHOENIX, AZ 85004 -2203
 Phone:

Receipt

No: 2183642

ENTERED INTO COMPTON

Transaction #: 2253277	
Date of Transaction: 08/04/2010	
CUSTOMER:	JOHN P BOYLE 1650 S ARIZONA AVE LOT 5 CHANDLER, AZ 85286-7122 US
AUG 27 2010	

LINE #	QTY	DESCRIPTION	REMARKS	UNIT PRICE	TOTAL
1	1.00	LOCATABLE MINERALS / MINING CLAIMS-NOT NEW-UNADJUD, ONE AUTH NO. ONLY / MINING CLAIM MONEY RECEIVED CASES: AMC355332/\$140.00	MAINT 2011-1	- n/a -	140.00
TOTAL:					\$140.00

PAYMENT INFORMATION					
1	AMOUNT:	140.00	POSTMARKED:	07/30/2010	
	TYPE:	CHECK	RECEIVED:	08/03/2010	
	CHECK NO:	18176289603			
	NAME:	BOYLE, JOHN P 1650 S ARIZONA AVE LOT 5 CHANDLER AZ 85286-7122 US			

REMARKS

This receipt was generated by the automated BLM Collections and Billing System and is a paper representation of a portion of the official electronic record contained therein.

John P. Boyle
Rose M. Boyle
1650 South Arizona Ave. # 5
Chandler, AZ. 85286-7122

July 16, 2009

U.S. Bureau of Land Management
Arizona State Office
One North Central Avenue, Ste. 800
Phoenix, Arizona 85004-4427

Dear Sir or Ms.;

We are enclosing our check for \$140.00 for annual maintenance fee for mining claim serial number AMC 355332.(2009 - 2010)

The name of the claim is Rose # 1. It is located in Maricopa County and the legal description is:

SW1/4; NW1/4; Section 8; Twp.2 North; Range 9 East; GSRB&M; Maricopa County, Arizona.

Thank you.

Sincerely,



John P. Boyle
Rose M. Boyle

RECEIVED
BLM AZ STATE OFFICE
2009 JUL 21 A 8:23
PHOENIX, ARIZONA

ENTERED INTO COMPUTER
8/3/09 *DJG*

MAINTENANCE FEE PAYMENT

Claimant Name: JOHN P. BOYLE & ROSE M. BOYLE
 Address: 1650 SOUTH ARIZONA AVE. #5
 City: CHANDLER State: AZ Zip: 85286-7122
 Telephone: 480-814-1583
 E-mail address: JPBOYLE@LIVE.COM
 Signature: John P. Boyle

Check here if this is a change of address.

RECEIVED
 BLM AZ STATE OFFICE
 2009 JUL 21 A 8:23
 PHOENIX, ARIZONA
 BLM
 Date
 Stamp

LINE NO.	AMC NUMBER	CLAIM/SITE NAME	COUNTY RECORDER DATA (If available)	TWP	RNG	SEC
1	AMC 355332	ROSE # 1	MARICOPA COUNTY 2001-0201603	2N.	9E.	8
2						
3						
4						
5						
6						
7						
8						
9						
10						

List additional claims on Form MCF114.

Bureau of Land Management
Arizona State Office
www.az.blm.gov

No. of Claims: 1 x \$140 = 140.00
 Check No: MO Init. SMJ
 Receipt No.: 1963753
 For BLM Use Only

Form: MCF112
 Revised July 2005

United States Department of the Interior
 Bureau of Land Management
 BUSINESS & SUPPORT SVCS DIV
 ONE N CENTRAL AVE SUITE 800
 PHOENIX, AZ 85004 -4427
 Phone: (602) 417-9200

Receipt

No: 1963753

Transaction #: 2027527	
Date of Transaction: 07/24/2009	
CUSTOMER:	JOHN P BOYLE 1650 S ARIZONA AVE LOT 5 CHANDLER,AZ 85286-7122 US

LINE #	QTY	DESCRIPTION	REMARKS	UNIT PRICE	TOTAL
1	1.00	LOCATABLE MINERALS / MINING CLAIMS-NOT NEW-UNADJUD,ONE AUTH NO. ONLY / MINING CLAIM MONEY RECEIVED CASES: AMC355332/\$140.00	MAINT 2010	- n/a -	140.00
TOTAL:					\$140.00

PAYMENT INFORMATION					
1	AMOUNT:	140.00	POSTMARKED:	07/17/2009	
	TYPE:	CHECK	RECEIVED:	07/21/2009	
	CHECK NO:	16791767976			
	NAME:	BOYLE, JOHN P 1650 S ARIZONA AVE LOT 5 CHANDLER AZ 85286-7122 US			

REMARKS

This receipt was generated by the automated BLM Collections and Billing System and is a paper representation of a portion of the official electronic record contained therein.

John P. Boyle
1650 South Arizona Avenue # 5
Chandler, Arizona 85286-7122
Tel: (480) 814-1583

AMC 370 228
370 321
371116
371532
371824
374479
377616
383080
391874
355332

July 16, 2008

U.S. Bureau of Land Management
Arizona State Office
One North Central Avenue, Suite 800
Phoenix, Arizona 85004-4427

Dear Sir or Ms.;

I am enclosing a Wells Fargo Official Bank Check for \$2,125 to cover the cost of 2008-2009 maintenance fees for our sixteen Canyon mining claims and our Rose # 1 claim. The claims are listed on the enclosed forms.

The Rose # 1 claim is on a separate form, since it is located in Maricopa County. The Canyon claims are in Gila County.

Please send receipts to the above address. Thank you.

Sincerely


John P. Boyle
John P. Boyle

ENTERED INTO COMPUTER
AUG 14 2008 PB

PHOENIX, ARIZONA
2008 JUL 19 A 019

MAINTENANCE FEE PAYMENT

Claimant Name: JOHN P. BOYLE & ASSOCIATES
 Address: 1650 SOUTH ARIZONA AVE. #5
 City: CHANDLER State: AZ. Zip: 85286-7122
 Telephone: (480) 814-1583
 E-mail address: JPBOYLE@LIVE.COM
 Signature: John P. Boyle



Check here if this is a change of address.

LINE NO.	AMC NUMBER	CLAIM/SITE NAME	COUNTY RECORDER DATA (If available)	TWP	RNG	SEC
1	370228	CANYON # 1	DOC ID 2006-004053 GILA COUNTY AZ	6N	11E	6
2	370321	CANYON # 2	DOC ID 2006-004054 GILA COUNTY AZ	6N	11E	6
3	371116	CANYON No. 3	DOC ID 2006-006137 GILA COUNTY AZ	6N	11E	6
4	371532	CANYON No. 4	DOC ID. 2006-007613 GILA COUNTY AZ	6N	11E	6
5	371824	CANYON No. 5	DOC. ID. 2006-008591 GILA COUNTY AZ	6N	11E	6
6	374479	CANYON No. 6	DOC ID. 2006-017917 GILA COUNTY AZ	6N	11E	6
7	374480	CANYON No. 7	DOC ID. 2006-017918 GILA COUNTY AZ	6N	11E	5
8	377616	CANYON No. 8	DOC ID. 2007-002114 GILA COUNTY AZ	6N	11E	6
9	377617	CANYON No. 9	DOC ID. 2007-002113 GILA COUNTY AZ	6N	11E	6
10	383080	CANYON No. 10	DOC ID. 2007-008759 GILA COUNTY AZ	6N	11E	7

List additional claims on Form MCF114.

Bureau of Land Management
 Arizona State Office
www.az.blm.gov

No. of Claims: 10 x \$125 = 2,000.00
 Check No: 710 Init. JPB
 Receipt No: 1746237
 For BLM Use Only

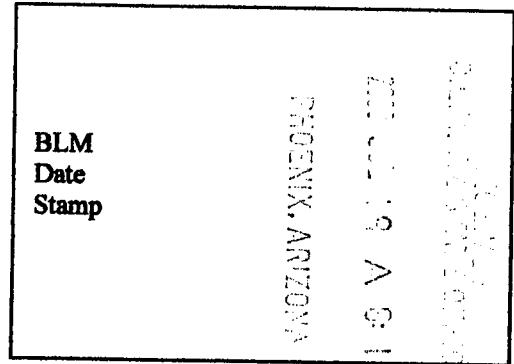
Form: MCF112
 Revised July 2005

This form is available from the Arizona Department of Mines and Mineral Resources and may be reproduced.

MAINTENANCE FEE PAYMENT

Claimant Name: JOHN P. BOYLE & ROSE M. BOYLE
 Address: 1650 SOUTH ARIZONA AVE. #5
 City: CHANDLER State: AZ Zip: 85286-7122
 Telephone: (480) 814-1583
 E-mail address: JPBOYLE@LIVE.COM
 Signature: John P. Boyle

Check here if this is a change of address.



LINE NO.	AMC NUMBER	CLAIM/SITE NAME	COUNTY RECORDER DATA (If available)	TWP	RNG	SEC
1	AMC 355332	ROSE # 1	MARICOPA COUNTY 10.2001-0201603	2N.	9E	8
2						
3						
4						
5						
6						
7						
8						
9						
10						

List additional claims on Form MCF114.

Bureau of Land Management
 Arizona State Office
www.az.blm.gov

No. of Claims: 1 x \$125 = 125
 Check No: 710 Init. SPB
 Receipt No.: 1746237
 For BLM Use Only

Form: MCF112
 Revised July 2005

This form is available from the Arizona Department of Mines and Mineral Resources and may be reproduced.

United States Department of the Interior

Bureau of Land Management
 BUSINESS & SUPPORT SVCS DIV
 ONE N CENTRAL AVE SUITE 800
 PHOENIX, AZ 85004 -4427
 Phone: (602) 417-9200

Receipt

No:

1746237

Transaction #: 1803384		ENTERED INTO COMPUTER AUG 14 2008 VERIFIED RB
Date of Transaction: 07/22/2008		
CUSTOMER:	JOHN P BOYLE 1650 S ARIZONA AVE NO. 5 CHANDLER, AZ 85248	

LINE #	QTY	DESCRIPTION	REMARKS	UNIT PRICE	TOTAL
1	1.00	LOCATABLE MINERALS / MINING CLAIMS-NOT NEW-UNADJUD, ONE AUTH NO. ONLY / MINING CLAIM MONEY RECEIVED (455) CASES: AMC370228/\$2125.00	MAINT 2009	- n/a -	2125.00
TOTAL:					\$2,125.00

PAYMENT INFORMATION					
1	AMOUNT:	\$2,125.00	POSTMARKED:	7/16/08 0:00	
	TYPE:	CHECK	RECEIVED:	07/21/2008	
	CHECK NO:	0679723026			
	NAME:	BOYLE, JOHN P 1650 S ARIZONA AVE NO. 5 CHANDLER AZ 85248			

REMARKS

This receipt was generated by the automated BLM Collections and Billing System and is a paper representation of a portion of the official electronic record contained therein.

AMC 355332

MAINTENANCE FEE PAYMENT

Claimant Name: JOHN P. BOYLE & ROSE M. BOYLE
Address: 1650 SOUTH ARIZONA AVE. #5
City: CHANDLER State: AZ Zip: 85286-7122
Telephone: (480) 814-1583
E-mail address: _____
Signature: John P. Boyle

Check here if this is a change of address.
(NEW ZIP CODE ONLY) 099

RECEIVED
BLM. AZ STATE OFFICE
2001 AUG 10 A 7:59
PHOENIX, ARIZONA
BLM
Date
Stamp

LINE NO.	AMC NUMBER	CLAIM/SITE NAME	COUNTY RECORDER DATA (If available)	TWP	RNG	SEC
1	AMC 355332	ROSE #1	2001-0201603 MARICOPA COUNTY	2N	9E	8
2						
3						
4						
5						
6						
7						
8						
9						
10						

List additional claims on Form MCF114.

Bureau of Land Management
Arizona State Office
www.az.blm.gov

No. of Claims: 1 x \$125 = 125.00
Check No: 2375 Init. 8128
Receipt No. 1541382
For BLM Use Only

Form: MCF112
Revised July 2005

John P. Boyle
1650 South Arizona Avenue # 5
Chandler, Arizona 85286-7122

Telephone: 480-814-1583

August 6, 2007

U.S. Bureau of Land Management
Arizona State Office
One North Central Avenue, Suite 800
Phoenix, Arizona 85004-4427


Dear Sir or Ms.;

Enclosing my check for \$125.00 for the annual maintenance fee for our Rose # 1 mining claim, located in T 2 N; R 9 E; Section 8, GSRB&M, Maricopa County.

The claim serial number is AMC 355332. County Recorder's information is included on the form. A SASE is included for your convenience.

Thank you.

Sincerely,



John P. Boyle

RECEIVED
B.L.M. AZ STATE OFFICE
2007 AUG 10 A 7:59
PHOENIX, ARIZONA

United States Department of the Interior
Bureau of Land Management
 BUSINESS & SUPPORT SVCS DIV
 ONE N CENTRAL AVE SUITE 800
 PHOENIX, AZ 85004 -4427
 Phone: (602) 417-9200

Receipt

No: 1541382

Transaction #: 1592721	
Date of Transaction: 08/10/2007	
CUSTOMER:	JOHN P BOYLE 1650 S ARIZONA AVE NO. 5 CHANDLER, AZ 85248

LINE #	QTY	DESCRIPTION	REMARKS	UNIT PRICE	TOTAL
1	1.00	LOCATABLE MINERALS / MINING CLAIMS-NOT NEW-UNADJUD, ONE AUTH NO. ONLY / MINING CLAIM MONEY RECEIVED (455) CASES: AMC355332/\$125.00	MAINT 2008 (1)	- n/a -	125.00
TOTAL:					\$125.00

PAYMENT INFORMATION					
1	AMOUNT:	\$125.00	POSTMARKED:	8/7/07 0:00	
	TYPE:	CHECK	RECEIVED:	08/10/2007	
	CHECK NO:	2375			
	NAME:	BOYLE, JOHN P 1650 S ARIZONA AVE NO. 5 CHANDLER AZ 85248			

REMARKS

This receipt was generated by the automated BLM Collections and Billing System and is a paper representation of a portion of the official electronic record contained therein.

John P. Boyle and Associates
1650 S. Arizona Ave. # 5
Chandler, AZ. 85248-2122
Tel: 480-814-1583

AMC 355332
AMC 370228
AMC 370321
AMC 371116
AMC 371532
AMC 371824
AMC 374479

December 8, 2006

U.S. Bureau of Land Management
Arizona State Office
One North Central Avenue, Suite 800
Phoenix, Arizona 85004

Dear Sir or Ms.;

Enclosing two Intention to Hold Mining Claim forms for our seven Canyon claims in Gila County and one claim in Maricopa County. Both forms are notarized.

Also, enclosing a check for \$80.00 to cover filing costs and a SASE for your convenience.

Thank you.

Sincerely,

John P. Boyle

John P. Boyle

RECEIVED
B.L.M. AZ STATE OFFICE
2006 DEC 13 A 11:11
PHOENIX, ARIZONA

RE 1/18/07

NOTICE OF INTENTION TO HOLD MINING CLAIMS/SITES

When Recorded Return Document to:

John P. Boyle and Associates
1650 South Arizona Ave. # 5
Chandler, AZ. 85248-2122

RECEIVED
 B.L.M. AZ STATE OFFICE
 2006 DEC 13 A 11:11
 PHOENIX, ARIZONA
 BLM
 Date
 Stamp

Check here if this is a change of address.
 Telephone: 480-814-1583
 E-mail Address _____


I (We) intend to hold the claims(s) and/or site(s) listed below for the calendar year 2007, and I (We) have filed or will file a Notice of Intent to Hold in the county where the claim (s) is located.

Reason for filing a Notice of Intent to Hold instead of an assessment work filing (check one):

- Maintenance fee was paid to maintain claim(s) during this assessment year.
- Mill or tunnel sites.
- Claim(s) was located during the current assessment year.
- BLM has deferred assessment work (attach copy of decision granting deferment, or pending petition for deferment including date petition was filed.)

Line No.	AMC NUMBER	CLAIM/SITE NAME	COUNTY RECORDER DATA (If available)	TWP	RNG	SEC
1	AMC370228	Canyon # 1	Doc Id: 2006-004053	6N	11E	6
2	AMC370321	Canyon # 2	2006-004054	6N	11E	6
3	AMC371116	Canyon No. 3	2006-006137	6N	11E	6
4	AMC371532	Canyon No. 4	2006-007613	6N	11E	6
5	AMC371824	Canyon No. 5	2006-008591	6N	11E	6
6	AMC374479	Canyon No. 6	2006-017917	6N	11E	6
7	AMC374480	Canyon No. 7	2006-017918	6N	11E	5
8						
9						
10						

NOTICE OF INTENTION TO HOLD MINING CLAIMS/SITES
page 2



1. State of Arizona, County of Maricopa

2. I (Name) John P. Boyle

3. Reside at (Address) 1650 South Arizona Avenue # 5

City Chandler County Maricopa State AZ. Zip 85248-2122


being duly sworn, depose and say that I am a citizen of the United States, more than eighteen years of age, that all of the facts set forth in this notice, subject to the provisions and penalties of 18 U.S.C. 1001 pertaining to the filing of false, fictitious, or fraudulent statements with the United States, are true and correct according to the best of my knowledge, information and belief.

4. Owner's name and address (if not shown in Items 1-3 above). _____

5. Dated: 12-08-06 Signature: John P. Boyle

Bureau of Land Management
Arizona State Office
www.az.blm.gov

No. of Claims:	<u>7</u>	x \$10 =	<u>70-</u>
Check No:	<u>2256</u>	Init.	<u>SPB8</u>
Receipt No.:	<u>1409977</u>		
For BLM Use Only			



RECEIVED
BLM, AZ STATE OFFICE

2007 DEC 13 A 11:11
PHOENIX, ARIZONA

BLM
Date
Stamp

NOTICE OF INTENTION TO HOLD MINING CLAIMS/SITES

When Recorded Return Document to:
John P. Boyle & Rose M. Boyle
1650 South Arizona Ave. # 5
Chandler, Arizona 85248-2122

Check here if this is a change of address.
 Telephone: _____
 E-mail Address _____

I (We) intend to hold the claims(s) and/or site(s) listed below for the calendar year 2007, and I (We) have filed or will file a Notice of Intent to Hold in the county where the claim (s) is located.

Reason for filing a Notice of Intent to Hold instead of an assessment work filing (check one):

- Maintenance fee was paid to maintain claim(s) during this assessment year.
- Mill or tunnel sites.
- Claim(s) was located during the current assessment year.
- BLM has deferred assessment work (attach copy of decision granting deferment, or pending petition for deferment including date petition was filed.)

Line No.	AMC NUMBER	CLAIM/SITE NAME	COUNTY RECORDER DATA (If available)	TWP	RNG	SEC
1	AMC355332	Rose # 1	Doc Id: 2001-0201603	2N	9E	8
2						
3						
4						
5						
6						
7						
8						
9						
10						

NOTICE OF INTENTION TO HOLD MINING CLAIMS/SITES
page 2

BLM
Date
Stamp

2006 DEC 13 A 11:11
PHOENIX, ARIZONA

RECEIVED
B.L.M. AZ STATE OFFICE

1. State of Arizona, County of Maricopa

2. I (Name) John P. Boyle

3. Reside at (Address) 1650 South Arizona Avenue # 5

City Chandler County Maricopa State AZ Zip 85248-2122


being duly sworn, depose and say that I am a citizen of the United States, more than eighteen years of age, that all of the facts set forth in this notice, subject to the provisions and penalties of 18 U.S.C. 1001 pertaining to the filing of false, fictitious, or fraudulent statements with the United States, are true and correct according to the best of my knowledge, information and belief.

4. Owner's name and address (If not shown in Items 1-3 above). _____

5. Dated: 12-08-06 Signature: John P. Boyle

Bureau of Land Management
Arizona State Office
www.az.blm.gov

No. of Claims: 1 x \$10 = 10-
Check No: 2256 Init. JB8
Receipt No.: 140997
For BLM Use Only



Form: MCF110
Revised Jan. 2006
Page 2 of 2

United States Department of the Interior
Bureau of Land Management
 BUSINESS & SUPPORT SVCS DIV
 ONE N CENTRAL AVE SUITE 800
 PHOENIX, AZ 85004 -4427
 Phone: (602) 417-9200

Receipt

No:

1409977

Transaction #: 1456720	
Date of Transaction: 12/15/2006	
CUSTOMER:	JOHN P BOYLE 1650 SOUTH ARIZONA AVE #5 CHANDLER,AZ 85248

LINE #	QTY	DESCRIPTION	REMARKS	UNIT PRICE	TOTAL
1	1.00	LOCATABLE MINERALS / MINING CLAIMS-NOT NEW-UNADJUD,ONE AUTH NO. ONLY / MINING CLAIM MONEY RECEIVED (455) CASES: AMC370228/\$80.00	NOI (8)	- n/a -	80.00
TOTAL:					\$80.00

PAYMENT INFORMATION					
1	AMOUNT:	\$80.00	POSTMARKED:	12/09/2006	
	TYPE:	CHECK	RECEIVED:	12/13/2006	
	CHECK NO:	2256			
	NAME:	BOYLE, JOHN P 1650 SOUTH ARIZONA AVE #5 CHANDLER AZ 85248			

REMARKS

This receipt was generated by the automated BLM Collections and Billing System and is a paper representation of a portion of the official electronic record contained therein.

AMC 355332

John P. Boyle
Rose M. Boyle
1650 South Arizona Avenue # 5
Chandler, Arizona 85248-2122

August 1, 2006

U.S. Bureau of Land Management
Arizona State Office
One North Central Avenue, Ste. 800
Phoenix, Arizona 85004

Dear Sir or Ms.;

We are enclosing our check for \$125.00 for annual maintenance fees for mining claim serial number AMC 355332.

The name of the claim is Rose # 1. It is located in Maricopa County and the legal description is:

SW $\frac{1}{4}$; NW $\frac{1}{4}$; Section 8; TWP 2 North; Range 9 East; GSRB&M; Maricopa County, Arizona.

Enclosing a SASE. Thank you.

Sincerely,

John P. Boyle

John P. Boyle
Rose M. Boyle

ARIZONA
STATE OFFICE
PHOENIX, ARIZONA

2006 AUG - 3 P 3: 13

RECEIVED
BUREAU OF
LAND MANAGEMENT

MAINTENANCE FEE PAYMENT

Claimant Name: JOHN P. BOYLE & ROSE M. BOYLE
 Address: 1650 SOUTH ARIZONA AVE. #5
 City: CHANDLER State: AZ Zip: 85248-2122
 Telephone: (480) 814-1583
 E-mail address: JPBOYL@AOL.COM
 Signature: John P. Boyle
 Check here if this is a change of address.

RECEIVED
 BUREAU OF
 LAND MANAGEMENT
 ARIZONA
 STATE OFFICE
 PHOENIX, ARIZONA
 2006 AUG -3 P 3:13
 BLM
 Date
 Stamp

LINE NO.	AMC NUMBER	CLAIM/SITE NAME	COUNTY RECORDER DATA (If available)	TWP	RNG	SEC
1	AMC 355332	ROSE # 1	MARICOPA COUNTY 2001-0201603	2N	9E	8
2						
3	ENTERED IN COMPUTER					
4	AUG 09 2006	JB				
5						
6						
7						
8						
9						
10						

List additional claims on Form MCF114.

No. of Claims: 1 x \$125 = 125
 Check No: 2180 Init. TEB
 Receipt No.: 1328584
 For BLM Use Only

Bureau of Land Management
 Arizona State Office
www.az.blm.gov

Form: MCF112
 Revised July 2005

This form is available from the Arizona Department of Mines and Mineral Resources and may be reproduced.

United States Department of the Interior
Bureau of Land Management
 BUSINESS & SUPPORT SVCS DIV
 ONE N CENTRAL AVE
 PHOENIX, AZ 85004 -2203
 Phone: (602) 417-9200

Receipt

No: 1328584

Transaction #: 1373561		ENTERED IN COMPUTER AUG 09 2006 PB
Date of Transaction: 08/07/2006		
CUSTOMER:	JOHN P BOYLE 1650 SOUTH ARIZONA AVE #5 CHANDLER, AZ 85248	

LINE #	QTY	DESCRIPTION	REMARKS	UNIT PRICE	TOTAL
1	1.00	LOCATABLE MINERALS / MINING CLAIMS-NOT NEW-UNADJUD, ONE AUTH NO. ONLY / MINING CLAIM MONEY RECEIVED (455) CASES: AMC355332/\$125.00	MAINT 2007 (1)	- n/a -	125.00
TOTAL:					\$125.00

PAYMENT INFORMATION			
1	AMOUNT:	\$125.00	POSTMARKED: 08/02/2006
	TYPE:	CHECK	RECEIVED: 08/03/2006
	CHECK NO:	2180	
	NAME:	BOYLE, JOHN P 1650 SOUTH ARIZONA AVE #5 CHANDLER AZ 85248	

REMARKS

This receipt was generated by the automated BLM Collections and Billing System and is a paper representation of a portion of the official electronic record contained therein.

Amc 355332

John P. Boyle
Rose M. Boyle
1650 South Arizona Ave. # 5
Chandler, AZ. 85248-2122
Telephone: 480-814-1583
Email: Jpboyl@mindspring.com

August 23, 2005

U.S. Department of Interior
Bureau of Land Management
222 North Central Avenue
Phoenix, AZ. 85004-2203

Dear Sir or Ms.;

Enclosing our check in the amount of \$125.00 for annual maintenance fee for the following mining claim:

AMC355332

Location: SW1/4; NW1/4; Section 8, TWP 2N; R9E. GSRB&M, Maricopa County, Arizona.


CLAIM NAME: ROSE # 1

Claimants: John P. Boyle and Rose M. Boyle.

Our address is: 1650 South Arizona Avenue # 5
Chandler, AZ. 85248-2122

Thank you.

Sincerely,



John P. Boyle
Rose M. Boyle

ENTERED INTO COMPUTER
SEP 07 2005 *JB*

ARIZONA
STATE OFFICE
PHOENIX, ARIZONA

2005 AUG 25 P 12: 10

RECEIVED
BUREAU OF
LAND MANAGEMENT

United States Department of the Interior
Bureau of Land Management
 BUSINESS & SUPPORT SVCS DIV
 222 N CENTRAL AVE
 PHOENIX, AZ 85004 -2203
 Phone: (602) 417-9200

Receipt

No: 1138967

Transaction #: 1178143		ENTERED INTO COMPUTER SEP 07 2005 QB
Date of Transaction: 08/26/2005		
CUSTOMER:	JOHN P BOYLE 1650 SOUTH ARIZONA AVE #5 CHANDLER, AZ 85248	

LINE #	QTY	DESCRIPTION	REMARKS	UNIT PRICE	TOTAL
1	1.00	LOCATABLE MINERALS / MINING CLAIMS- NOT NEW-UNADJUD, ONE AUTH NO. ONLY / MINING CLAIM MONEY RECEIVED (455) CASES: AMC355332/\$125.00	MAINT 2006 (1)	- n/a -	125.00
TOTAL:					\$125.00

PAYMENT INFORMATION			
1	AMOUNT:	\$125.00	POSTMARKED: 08/24/2005
	TYPE:	CHECK	RECEIVED: 08/25/2005
	CHECK NO:	1957	
	NAME:	BOYLE, JOHN P 1650 SOUTH ARIZONA AVE #5 CHANDLER AZ 85248	

REMARKS

This receipt was generated by the automated BLM Collections and Billing System and is a paper representation of a portion of the official electronic record contained therein.

AMC 355332

John P. Boyle
Rose M. Boyle
1650 South Arizona Ave. # 5
Chandler, AZ. 85248-2122
Tel: 480-814-1583
E-Mail: Jpboyl@mindspring.com

August 28, 2004

U.S. Dept. of Interior
Bureau of Land Management
222 N. Central Avenue
Phoenix, AZ. 85004-2203

RECEIVED
BUREAU OF
LAND MANAGEMENT
2004 AUG 31 A 9:24
ARIZONA
STATE OFFICE
PHOENIX, ARIZONA

Dear Sir or Ms.;

Enclosing our check in the amount of \$100.00 for annual maintenance fee for the following mining claim:

AMC355332

Location: SW1/4; NW1/4; Section 8, TWP 2N; R9E, GSRB&M, Maricopa County, Arizona.

Claim Name: Rose # 1

Claimants: John P. Boyle and Rose M. Boyle

Our current address is: 1650 South Arizona Avenue # 5
Chandler, AZ. 85248-2122

Thank you.

Sincerely,

John P. Boyle

John P. Boyle
Rose M. Boyle

ENTERED IN COMPUTER

R Elbert 9/29/04

United States Department of the Interior
Bureau of Land Management
 BUSINESS & SUPPORT SVCS DIV
 222 N CENTRAL AVE
 PHOENIX, AZ 85004 -2203
 Phone: (602) 417-9200

Receipt

No: 946140

Transaction #: 980559

Date of Transaction: 09/03/2004

CUSTOMER: JOHN P BOYLE
 1650 S ARIZONA AVENUE #5
 CHANDLER, AZ 85248-2122

LINE #	QTY	DESCRIPTION	REMARKS	UNIT PRICE	TOTAL
1	1.00	LOCATABLE MINERALS / MINING CLAIMS-NOT NEW-UNADJUD, ONE AUTH NO. ONLY / MINING CLAIM MONEY RECEIVED (455) CASES: AMC355332/\$100.00	MAINT 2005 (1)	- n/a -	100.00
TOTAL:					\$100.00

PAYMENT INFORMATION

1	AMOUNT:	\$100.00	POSTMARKED:	08/28/2004
	TYPE:	CHECK	RECEIVED:	08/31/2004
	CHECK NO:	1802		
	NAME:	BOYLE, JOHN P 1650 S ARIZONA AVENUE #5 CHANDLER AZ 85248 2122		

REMARKS

This receipt was generated by the automated BLM Collections and Billing System and is a paper representation of a portion of the official electronic record contained therein.

AMC 355332

John Philip Boyle
Rose Mary Boyle
1650 South Arizona Ave. # 5
Chandler, AZ. 85248-2122
Tel: 480-814-1583

November 29, 2004

U.S. Dept. of Interior
Bureau of Land Management
222 North Central Avenue
Phoenix, Arizona 85004

REFERENCE: 3800 (AZ-933) AMC 355332

Dear Sir or Ms.;

Thank you for informing us of the mining claim maintenance fee increase to \$125.00 per claim.

Enclosing the supplemental payment of \$25.00 to add to our \$100.00 maintenance fee for the 2005 assessment year.

CLAIM NAME: ROSE # 1

SERIAL NUMBER: AMC355332

Thank you.

Sincerely,

John P. Boyle

John P. Boyle
Rose M. Boyle

RECEIVED
BUREAU OF
LAND MANAGEMENT
2004 NOV 30 A 11: 41
ARIZONA
STATE OFFICE
PHOENIX, ARIZONA

ENTERED INTO COMPUTER

12/4/04 AB

United States Department of the Interior
Bureau of Land Management
 BUSINESS & SUPPORT SVCS DIV
 222 N CENTRAL AVE
 PHOENIX, AZ 85004 -2203
 Phone: (602) 417-9200

Receipt	
No:	992056

Transaction #: 1027360
Date of Transaction: 12/01/2004
CUSTOMER: JOHN P BOYLE 1650 SOUTH ARIZONA AVE #5 CHANDLER,AZ 85248

LINE #	QTY	DESCRIPTION	REMARKS	UNIT PRICE	TOTAL
1	1.00	LOCATABLE MINERALS / MINING CLAIMS-NOT NEW-UNADJUD,ONE AUTH NO. ONLY / MINING CLAIM MONEY RECEIVED (455) CASES: AMC355332/\$25.00	SUPPL PYMT	- n/a -	25.00
TOTAL:					\$25.00

PAYMENT INFORMATION																	
1	<table border="1"> <tr> <td>AMOUNT:</td> <td>\$25.00</td> <td>POSTMARKED:</td> <td>N/A</td> </tr> <tr> <td>TYPE:</td> <td>CHECK</td> <td>RECEIVED:</td> <td>12/01/2004</td> </tr> <tr> <td>CHECK NO:</td> <td>1839</td> <td></td> <td></td> </tr> <tr> <td>NAME:</td> <td colspan="3">BOYLE, JOHN P 1650 SOUTH ARIZONA AVE #5 CHANDLER AZ 85248</td> </tr> </table>	AMOUNT:	\$25.00	POSTMARKED:	N/A	TYPE:	CHECK	RECEIVED:	12/01/2004	CHECK NO:	1839			NAME:	BOYLE, JOHN P 1650 SOUTH ARIZONA AVE #5 CHANDLER AZ 85248		
AMOUNT:	\$25.00	POSTMARKED:	N/A														
TYPE:	CHECK	RECEIVED:	12/01/2004														
CHECK NO:	1839																
NAME:	BOYLE, JOHN P 1650 SOUTH ARIZONA AVE #5 CHANDLER AZ 85248																

REMARKS

This receipt was generated by the automated BLM Collections and Billing System and is a paper representation of a portion of the official electronic record contained therein.

Please update address
John Philip Boyle
Rose Mary Boyle
dd 1750 W. Boston St.
#1096

Customer Name Update Screen

System ID:MC

Name: BOYLE ROSE MARY

Lookup

Proprietor #: 2119128

Renumber To:

Category:

Address: 1650 S ARIZONA AVE #5

City: CHANDLER

State: AZ

Zip: 85248

Save

View

Delete

Renumber

Customer details successfully saved for Customer Id 2119128

Customer Name Update Screen

System ID:MC

Name: BOYLE JOHN PHILIP

Lookup

Proprietor #: 2119129

Renumber To:

Category:

Address: 1650 S ARIZONA AVE #5

City: CHANDLER

State: AZ

Zip: 85248

Save

View

Delete

Renumber

Customer details successfully saved for Customer Id 2119129

AMC 355332
10/1/03

John P. Boyle
1650 South Arizona Ave. # 5
Chandler, AZ. 85248-2122
Tel: (480) 814-1583

August 29, 2003

U.S. Dept. of Interior
Bureau of Land Management
222 N. Central Avenue
Phoenix, AZ. 85004-2203

RECEIVED
BUREAU OF
LAND MANAGEMENT
2003 SEP 2 A 10:53
ARIZONA
STATE OFFICE
PHOENIX, ARIZONA

Dear Sir or Ms.;

Enclosing my check in the amount of \$100.00 for annual maintenance fee for the following mining claim:

AMC355332

Location: SW1/4; NW1/4; Section 8, TWP 2N; R9E, GSRB&M, Maricopa County, Arizona

Claimants: John P. Boyle and Rose M. Boyle

Claim Name: Rose # 1

Please change our address from 1750 W. Boston St. Apt.# 1096, Chandler, AZ. 85224 to my new address:

1650 South Arizona Ave. # 5, Chandler, AZ. 85248-2122 . Thank you.

Sincerely yours,

John P. Boyle

John P. Boyle

TES
9/26/03
ENTERED INTO COMPUTER

✓
TES

John P. Boyle
1650 South Arizona Ave. # 5
Chandler, AZ. 85248-2122

7003 1010 0004 9782 3496

PLACE STICKER AT TOP OF ENVELOPE TO THE RIGHT
OF THE RETURN ADDRESS, FOLD AT DOTTED LINE


CERTIFIED MAIL™



7003 1010 0004 9782 3496



9261



85004

U.S. POSTAGE
PAID
CHANDLER, AZ
85224
AUG 28 '03
AMOUNT

\$2.67

00067407-56

U.S. Dept. of the Interior
Bureau of Land Management
Business & Support SVCS Division
222 North Central Avenue
Phoenix, AZ. 85004-2203

STAMP OFFICE
PHOENIX, ARIZONA

2003 SEP 02 A 10:46

BUREAU OF
LAND MANAGEMENT

85004-2203



John P. Boyle
1650 South Arizona Ave. # 5
Chandler, AZ. 85248-2122

7003 1010 0004 9782 3496

PLACE STICKER AT TOP OF ENVELOPE TO THE RIGHT
OF THE RETURN ADDRESS, FOLD AT DOTTED LINE

CERTIFIED MAIL™




7003 1010 0004 9782 3496

FIRST CLASS



9261



85004

U.S. POSTAGE
PAID
CHANDLER, AZ
05221
AUG 28, 03
AMOUNT

\$2.67

00067407-56

U.S. Dept. of the Interior
Bureau of Land Management
Business & Support SVCS Division
222 North Central Avenue
Phoenix, AZ. 85004-2203

ARIZONA
STATE OFFICE
PHOENIX, ARIZONA

2003 SEP 02 A 10: 46

RECEIVED
BUREAU OF
LAND MANAGEMENT

85004-2203



United States Department of the Interior
Bureau of Land Management
 BUSINESS & SUPPORT SVCS DIV
 222 N CENTRAL AVE
 PHOENIX, AZ 85004 -2203
 Phone: (602) 417-9200

Receipt	
No:	744986

Transaction #: 774610
Date of Transaction: 09/03/2003

CUSTOMER:	JOHN BOYLE 1750 W BOSTON ST APT 1096 CHANDLER, AZ 85224
------------------	--

LINE #	QTY	DESCRIPTION	REMARKS	UNIT PRICE	TOTAL
1	1.00	LOCATABLE MINERALS / MINING CLAIMS-NOT NEW-UNADJUD, ONE AUTH NO. ONLY / MINING CLAIM MONEY RECEIVED (455) CASES: AMC355332/\$100.00	MAIN 2004 (1)	- n/a -	100.00
TOTAL:					\$100.00

PAYMENT INFORMATION			
1	AMOUNT:	\$100.00	POSTMARKED: 08/29/2003
	TYPE:	CHECK	RECEIVED: 09/02/2003
	CHECK NO:	1650	
	NAME:	BOYLE, JOHN P 1750 W BOSTON ST APT 1096 CHANDLER AZ 85224	

REMARKS

This receipt was generated by the automated BLM Collections and Billing System and is a paper representation of a portion of the official electronic record contained therein.

Return Document to:

For BLM Use Only

AZ-3850-1 (July 1992)

JOHN P. BOYLE
1750 W. BOSTON #1096
CHANDLER, AZ. 85224

(@) \$15.00
CK 15/10
C

Telephone # (480) 814-1583



AFFIDAVIT OF PERFORMANCE OF ANNUAL WORK.

Also fill in ITEMS 1 through 9 and the reverse side of this document.



NOTICE OF INTENTION TO HOLD

I intend to hold the claim(s)/site(s) listed on the reverse side of this document for the calendar year 19__.
Also fill in ITEMS 1 through 4 and ITEM 9.

NOTICES OF INTENTION TO HOLD ARE FOR MILLSITES AND TUNNEL SITES OR FOR MINING CLAIMS WHEN ASSESSMENT WORK HAS NOT BEEN DONE, REGARDLESS OF WHETHER THE ANNUAL ASSESSMENT HAS BEEN SUSPENDED, DEFERRED, OR NOT YET ACCRUED THE FILING OF A NOTICE OF INTENTION TO HOLD SHALL NOT RELIEVE THE OWNER OF COMPLYING WITH FEDERAL AND STATE LAWS PERTAINING TO THE PERFORMANCE OF ANNUAL ASSESSMENT WORK. NOTICES OF INTENTION TO HOLD FOR MILL SITES OR TUNNEL SITES NEED NOT BE COUNTY RECORDED FOR MINING CLAIMS THE FORM FILED WITH THE BLM MUST BE IDENTICAL TO THE ONE THAT WAS OR WILL BE FILED WITH THE COUNTY.

Evidence of Annual Assessment Work or a Notice of Intention to Hold must be filed each calendar year following the calendar year in which the claim/site was located.

ALL CLAIMS LISTED ON A SINGLE AFFIDAVIT MUST BE CONTIGUOUS.

1. State of Arizona, County of MARICOPA ss.
2. I, (Name) JOHN P. BOYLE
3. Reside at (Address) 1750 W. BOSTON ST. APT. #1096
City CHANDLER, County MARICOPA, State AZ., Zip 85224

being duly sworn, deposes and says that he/she is a citizen of the United States, more than eighteen years of age, that all of the facts set forth in this affidavit/notice, subject to the provisions and penalties of 18 USC 1001 pertaining to the filing of false, fictitious, or fraudulent statements with the United States, are true and correct according to the best of my knowledge, information and belief

4. Owner's Name and Address (If not shown in items 1-3 above) CHECK HERE IF THIS IS A CHANGE OF ADDRESS

5. That I am personally acquainted with the mining claim(s). The work and improvements were made by and at the expense of the owner(s) of said claim(s) Said contiguous group of claims, listed on the reverse side of this document, are situated in the GOLDFIELD Mining District, MARICOPA County, Arizona.


6. That between the dates starting at 12 o'clock noon on September 1, 2001 And ending at 12 o'clock noon on September 1, 2002 at least \$ 300.00 Dollars worth of work and improvements were done and performed upon said claim(s) or upon one or more of a contiguous group of claims for the benefit of all, or wholly or partly outside of a contiguous group of claims for the benefit of all, not including the location work.

7. That the following persons were employed to perform the work and improvements described herein: MYSELF - JOHN P. BOYLE

8. That the work and improvements performed were IMPROVED TRAILS AND PATHWAYS ON CLAIMSITE, MINED SAMPLES FOR TESTING FOR ZEOLITE MINERAL CONTENT.

9. Dated: 12-26-02, Signature: John P. Boyle

SUBSCRIBED AND SWORN TO before me, a Notary Public, this 26 day of December 2002
by John Philip Boyle
Notary Public Noreen Hopkins
MY COMMISSION EXPIRES 12/15/05



1/22/03 M. Boyle

If the claims/sites have consecutive BLM #'s and are in the same Township, Range and Section(s), they may be listed as follows:

SAMPLE 1 - 10

A MC 19640 - 49

DKT/Pg 1025/1-10
RECORDING #9106173-82.


4N 20W 36

CLAIM/SITE NAME	SERIAL NUMBER	Dkt/Pg or Recording # Of ORIGINAL LOCATION NOTICE	TWN	RNG	SEC(S)
			SHP		
ROSE #1					
1. <u>AMC 355332</u>	<u>AMC 355332</u>		<u>2N</u>	<u>9E</u>	<u>8</u>
2. _____	AMC _____				
3. _____	AMC _____				
4. _____	AMC _____				
5. _____	AMC _____				
6. _____	AMC _____				
7. _____	AMC _____				
8. _____	AMC _____				
9. _____	AMC _____				
10. _____	AMC _____				
11. _____	AMC _____				
12. _____	AMC _____				
13. _____	AMC _____				
14. _____	AMC _____				
15. _____	AMC _____				
16. _____	AMC _____				
17. _____	AMC _____				
18. _____	AMC _____				
19. _____	AMC _____				
20. _____	AMC _____				
21. _____	AMC _____				
22. _____	AMC _____				
23. _____	AMC _____				
24. _____	AMC _____				
25. _____	AMC _____				
26. _____	AMC _____				
27. _____	AMC _____				
28. _____	AMC _____				
29. _____	AMC _____				
30. _____	AMC _____				

FILE WITH: BUREAU OF LAND MANAGEMENT, 222 NORTH CENTRAL AVENUE, PHOENIX, ARIZONA 85004-2203 and the respective county recorder, ON OR BEFORE DECEMBER 30th (NOT THE 31st). BLM requires a \$5.00 nonrefundable service charge for each mining claim, mill site or tunnel site.

This form is for the purpose of complying with the laws of the United States Department of the Interior, Bureau of Land Management and the State of Arizona pertaining to assessment work and/or notice of intention to hold. 30 USC 28, 43 CFR 3833.2, ARS 27-208. Subject to Paperwork Reduction Act and Privacy Act statements available at the BLM AZ State Office. This form is not copyrighted. It may be reproduced without restriction.

For BLM Use Only



United States Department of the Interior
 Bureau of Land Management
 BUSINESS & SUPPORT SVCS DIV
 222 N CENTRAL AVE
 PHOENIX, AZ 85004 -2203
 Phone: (602) 417-9200

Receipt	
No:	613607

Transaction #: 639789	
Date of Transaction: 12/30/2002	
CUSTOMER:	JOHN BOYLE 1750 W BOSTON ST APT 1096 CHANDLER,AZ 85224

LINE #	QTY	DESCRIPTION	REMARKS	UNIT PRICE	TOTAL
1	1.00	LOCATABLE MINERALS / MINING CLAIMS-NOT NEW-UNADJUD,ONE AUTH NO. ONLY / MINING CLAIM MONEY RECEIVED (455) CASES: AMC355332/\$5.00	POL 2002 (1)	- n/a -	5.00
TOTAL:					\$5.00

PAYMENT INFORMATION			
1	AMOUNT:	\$5.00	POSTMARKED: 12/26/2002
	TYPE:	CHECK	RECEIVED: 12/30/2002
	CHECK NO:	1516	
	NAME:	BOYLE, JOHN P 1750 W BOSTON ST APT 1096 CHANDLER AZ 85224	

REMARKS

This receipt was generated by the automated BLM Collections and Billing System and is a paper representation of a portion of the official electronic record contained therein.

CLAIM INDEX

DATE PREPARED: June 20, 2001

AMC 355332

LEAD AMC NUMBER: AMC 355332
THRU
ENDING AMC NUMBER: AMC 355332

AMC NUMBER	*CLOSURE DECISION	CLAIM NAME	LOCATORS OF RECORD
AMC 355332		ROSE #1	BOYLE JOHN PHILIP BOYLE ROSE MARY

RECEIVED
 BLM AZ STATE OFFICE
 2001 SEP -3 A 10:57
 2001 AUG 31 P 12:43
 STATE OFFICE PHOENIX, ARIZONA

REF: 3800(957)

*FOR BLM PURPOSES ONLY

Postmarked timely

ENTERED IN COMPUTER

9/16/02 mh

JOHN P. BOYLE
ROSE M. BOYLE
1750 W. BOSTON #1096
CHANDLER, AZ - 85224

AUGUST 30, 2002

BUREAU OF LAND MNGT.
222 N. CENTRAL AVE
PHOENIX, AZ - 85004

#556700
CK# 1500

RECEIVED
LAND MANAGEMENT
2002 SEP - 3 A 10:56
BUREAU OF LAND MNGT.
PHOENIX, ARIZONA

DEAR SIR OR MS;

ENCLOSING MY CHECK FOR \$100 FOR
MAINTENANCE FEE ON THE FOLLOWING MINING
CLAIM :

<u>NAME</u>	<u>LOCATORS</u>
AMC 355332 — ROSE # 1	JOHN PHILIP BOYLE ROSE MARY BOYLE

THANK YOU.

John P. Boyle


①
TMC

JOHN BOYLE
1750 W. BOSTON ST. #1096
CHANDLER, AZ. 85224

7002 0860 0004 9446 33

PLACE STICKER AT TOP OF ENVELOPE TO THE RIGHT
OF THE RETURN ADDRESS. FOLD AT DOTTED LINE

CERTIFIED MAIL




7002 0860 0004 9446 3306

LAND MANAGEMENT

2002 SEP -3 A 10:56

U.S. BUREAU OF LAND MANAGEMENT
STATE OFFICE
222 NORTH CENTRAL AVE.
PHOENIX, AZ. 85004-2203



9261


85004

U.S. POSTAGE
PAID
CHANDLER, AZ
85224
AUG 30 '02
AMOUNT

\$2.67
00076649-56

ATTN: MINERAL CLAIMS
DEPT.

85004+2203 12



JOHN BOYLE
1750 W. BOSTON ST. #1096
CHANDLER, AZ. 85224

7002 0860 0004 9446 33

PLACE STICKER AT TOP OF ENVELOPE TO THE RIGHT
OF THE RETURN ADDRESS. FOLD AT DOTTED LINE

CERTIFIED MAIL



7002 0860 0004 9446 3306

ATTN: MINERAL CLAIMS
DEPT.

85004+2203 12

RECEIVED
BUREAU OF
LAND MANAGEMENT
FIRST CLASS

2002 SEP -3 A 10: 56

U.S. BUREAU OF LAND MANAGEMENT
ARIZONA
STATE OFFICE
PHOENIX, ARIZONA
222 NORTH CENTRAL AVE.
PHOENIX, AZ. 85004-2203



9261



85004

U.S. POSTAGE
PAID
CHANDLER, AZ
85224
AUG 30 2002
AMOUNT

\$2.67

00076649-56



United States Department of the Interior
Bureau of Land Management
 BUSINESS & SUPPORT SVCS DIV
 222 N CENTRAL AVE
 PHOENIX, AZ 85004 -2203
 Phone: (602) 417-9200

Receipt	
No:	556700

Transaction #: 581497
Date of Transaction: 09/06/2002
CUSTOMER: JOHN BOYLE 1750 W BOSTON ST APT 1096 CHANDLER, AZ 85224

LINE #	QTY	DESCRIPTION	REMARKS	UNIT PRICE	TOTAL
1	1.00	LOCATABLE MINERALS / MINING CLAIMS-NOT NEW-UNADJUD, ONE AUTH NO. ONLY / MINING CLAIM MONEY RECEIVED (455) CASES: AMC355332/\$100.00	MAINT 2003 (1)	- n/a -	100.00
TOTAL:					\$100.00

PAYMENT INFORMATION			
1	AMOUNT:	\$100.00	POSTMARKED: 08/30/2002
	TYPE:	CHECK	RECEIVED: 09/03/2002
	CHECK NO:	1500	
	NAME:	BOYLE, JOHN P 1750 W BOSTON ST APT 1096 CHANDLER AZ 85224	

REMARKS

This receipt was generated by the automated BLM Collections and Billing System and is a paper representation of a portion of the official electronic record contained therein.

NOTICE!!

These documents have been scanned!

Do not place un-scanned documents beneath this notice!

Do not remove this notice from this file!

GPO Jacket No. 560-102
Print Order 61540
Rise Business Services, LLC
Job=AZ15 7/1/2019



Box Number= AZ15136



Claim Begin-End: AMC355332-AMC355332

5 Miscellaneous



AZ15136-6

AMC355012-AMC355391

**NO
DOCUMENTS
FOUND**

NO DOCUMENTS FOUND
NO DOCUMENTS FOUND

NOTICE!!

These documents have been scanned!

Do not place un-scanned documents beneath this notice!

Do not remove this notice from this file!

GPO Jacket No. 560-102
Print Order 61540
Rise Business Services, LLC
Job=AZ15 7/1/2019



Box Number= AZ15136



Claim Begin-End: AMC355332-AMC355332

6 Location Notices-Amendments and Supporting Documents



AZ15136-6

AMC355012-AMC355391

SENDER: COMPLETE THIS SECTION

- Complete items 1, 2, and 3. Also complete item 4 if Restricted Delivery is desired.
- Print your name and address on the reverse so that we can return the card to you.
- Attach this card to the back of the mailpiece, or on the front if space permits.

1. Article Addressed to:

Boyle John Philip & Rose Mary
 1750 W Boston Street #1096
 Chandler, AZ 85224
 AMC355332

2. Article Number (Copy from service label)

7000 1670 0000 9171 2119

COMPLETE THIS SECTION ON DELIVERY

A. Received by (Please Print Clearly) | B. Date of Delivery

Faye Boyle | 6/28/99

C. Signature

X Faye Boyle Agent Addressee


D. Is delivery address different from item 1? Yes
 If YES, enter delivery address below: No

3. Service Type

- Certified Mail Express Mail
- Registered Return Receipt for Merchandise
- Insured Mail C.O.D.

4. Restricted Delivery? (Extra Fee) Yes

UNITED STATES POSTAL SERVICE



First-Class Mail
Postage & Fees Paid
USPS
Permit No. G-10

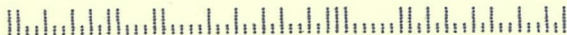
- Sender: Please print your name, address, and ZIP+4 in this box •

BUREAU OF LAND MANAGEMENT
ARIZONA STATE OFFICE
222 NORTH CENTRAL AVENUE
PHOENIX, AZ 85004-2203

ARIZONA
STATE OFFICE
PHOENIX, ARIZONA

2001 JUN 28 A 11: 27

RECEIVED
BUREAU OF
LAND MANAGEMENT



United States Department of the Interior
BUREAU OF LAND MANAGEMENT
ARIZONA STATE OFFICE
222 North Central Avenue
Phoenix, Arizona 85004-2203

June 20, 2001

In Reply Refer To:
3800 (957)

CLAIMANT(S): Boyle John Philip & Rose Mary
1750 W Boston ST #1096
Chandler, AZ 85224

The enclosed claim index is provided to identify the owner's name, address, and AMC number assigned to the claim.

If you have any questions, please call (602) 417-9518.

Enclosure

RECEIVED
BLM, AZ STATE OFFICE
2001 AUG 31 P 12:43
PHOENIX, ARIZONA

ENTERED INTO COMPUTER
10/23/11 PW

AMC 355332 - ROSE # 1

40 ACRE CLAIM IS THE SW $\frac{1}{4}$ OF NW $\frac{1}{4}$ SECTION 8

T 2 N ; R 9 E GSR B+M, MARICOPA COUNTY, AZ.

MAINTENANCE FEE: \$ 100

LOCATION DATE 2-17-2001
FILED: 3-15-2001

CLAIM INDEX

DATE PREPARED: June 20, 2001

LEAD AMC NUMBER: AMC 355332
THRU
ENDING AMC NUMBER: AMC 355332

<u>AMC NUMBER</u>	<u>*CLOSURE DECISION</u>	<u>CLAIM NAME</u>	<u>LOCATORS OF RECORD</u>
AMC 355332		ROSE #1	BOYLE JOHN PHILIP BOYLE ROSE MARY

RECEIVED
B.L.M. AZ STATE OFFICE
2001 AUG 31 P 12:43
PHOENIX, ARIZONA

*FOR BLM PURPOSES ONLY

**United States Department of the Interior
Bureau of Land Management**
BUSINESS & SUPPORT SVCS DIV
222 N CENTRAL AVE
PHOENIX, AZ 85004 -2203
Phone: (602) 417-9200

Receipt	
No:	370822

Transaction #: 389522					
Date of Transaction: 08/31/2001					
CUSTOMER: JOHN BOYLE 1750 W BOSTON ST APT 1096 CHANDLER, AZ 85224					
LINE #	QTY	COMMODITY / SUBJECT / ACTION / PRODUCT	REMARKS	UNIT PRICE	TOTAL
1	1.00	LOCATABLE MINERALS / MINING CLAIMS-NOT NEW-UNADJUD, ONE AUTH NO. ONLY / MINING CLAIM MONEY RECEIVED (455)	MAINT 2002 (1)	- n/a -	\$100.00
TOTAL:					\$100.00

PAYMENT INFORMATION			
1	AMOUNT:	\$100.00	POSTMARKED: N/A
	TYPE:	CHECK	RECEIVED: 08/31/2001
	CHECK NO:	1254	
	NAME:	BOYLE, JOHN 1750 W BOSTON ST APT 1096 CHANDLER AZ 85224	

REMARKS
PHONE: 814-1583

CASE SERIAL NUMBER INFORMATION		
TRNS #	LINE #	CASES
389522	1	AMC355332/\$100.00

This receipt was generated by the automated BLM Collections and Billings System and is a paper representation of a portion of the official electronic record contained therein.

LOCATION NOTICE FOR PLACER MINING CLAIM

Amendment BLM Serial # 355332

NOTICE IS HEREBY GIVEN that the ROSE # 1
_____ placer mining claim has been located by
JOHN PHILIP BOYLE whose current mailing
address is 1650 SOUTH ARIZONA, LOT 5
CHANDLER, ARIZONA 85286-7122

RECEIVED
BLM AZ STATE OFFICE
2016 SEP 19 A 11:21
PHOENIX, ARIZONA
BLM
Date
Stamp

The general course of this claim is EAST TO WEST and it is situated in MARICOPA
County, Arizona. This claim is 1320 feet in length and 660 feet in width.

20 Total Claim Acreage. This claim runs from the location monument on which this location notice is
posted at the NE corner of the claim approximately 660 feet in a SOUTH direction to the
SE end line and 1320 feet in a WEST direction to the SW end line. This claim is
marked by four monuments, one at each corner of the claim.

The location monument on which this notice is posted is situated within Section 8, Township
2 N, Range 9 E, Gila Salt River Base and Meridian, Arizona. This claim encompasses
portions of the following legal subdivision(s) if located by legal subdivision or the following quarter section(s),
section(s), Township(s) and Range(s) N 1/2 OF SW 1/4 OF NW 1/4, SECTION 8
Twp. 2 N, R9E, MARICOPA COUNTY, Gila Salt River Base and Meridian, Arizona.

The locality of this claim with reference to some natural object or permanent monument and additional information
(if any) concerning its locality are as follows: THE NORTH EAST CORNER MONUMENT
OF ROSE #1 CLAIM IS 160 FEET WEST FROM THE
WEST EDGE OF HIGHWAY 88. The above information is shown on the attached map.

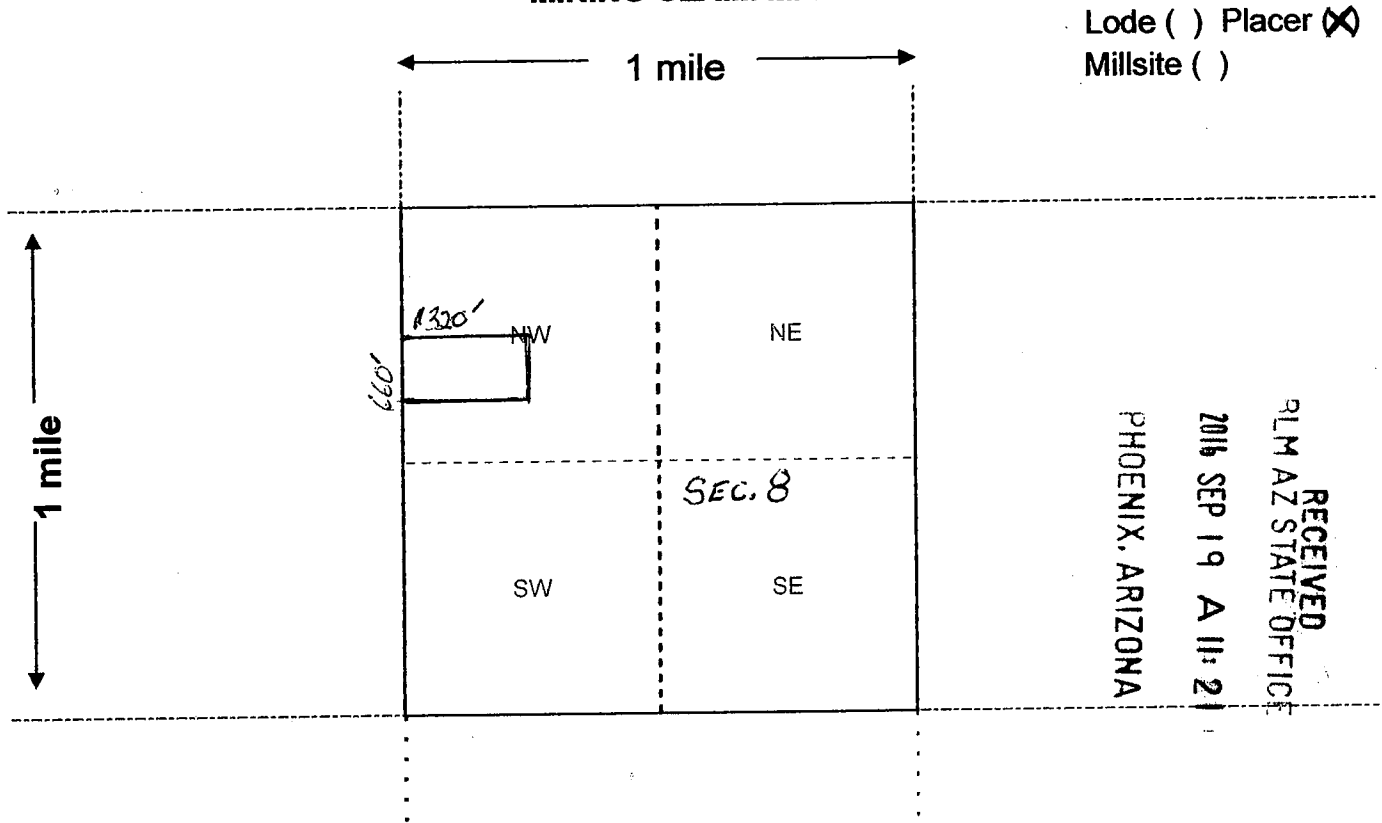
DATED AND POSTED on the ground this 15TH day of SEPTEMBER, 2016.

LOCATOR(s) AGENT

Print Name(s) JOHN PHILIP BOYLE
Signature(s) John Philip Boyle

AMC 355332

MINING CLAIM MAP




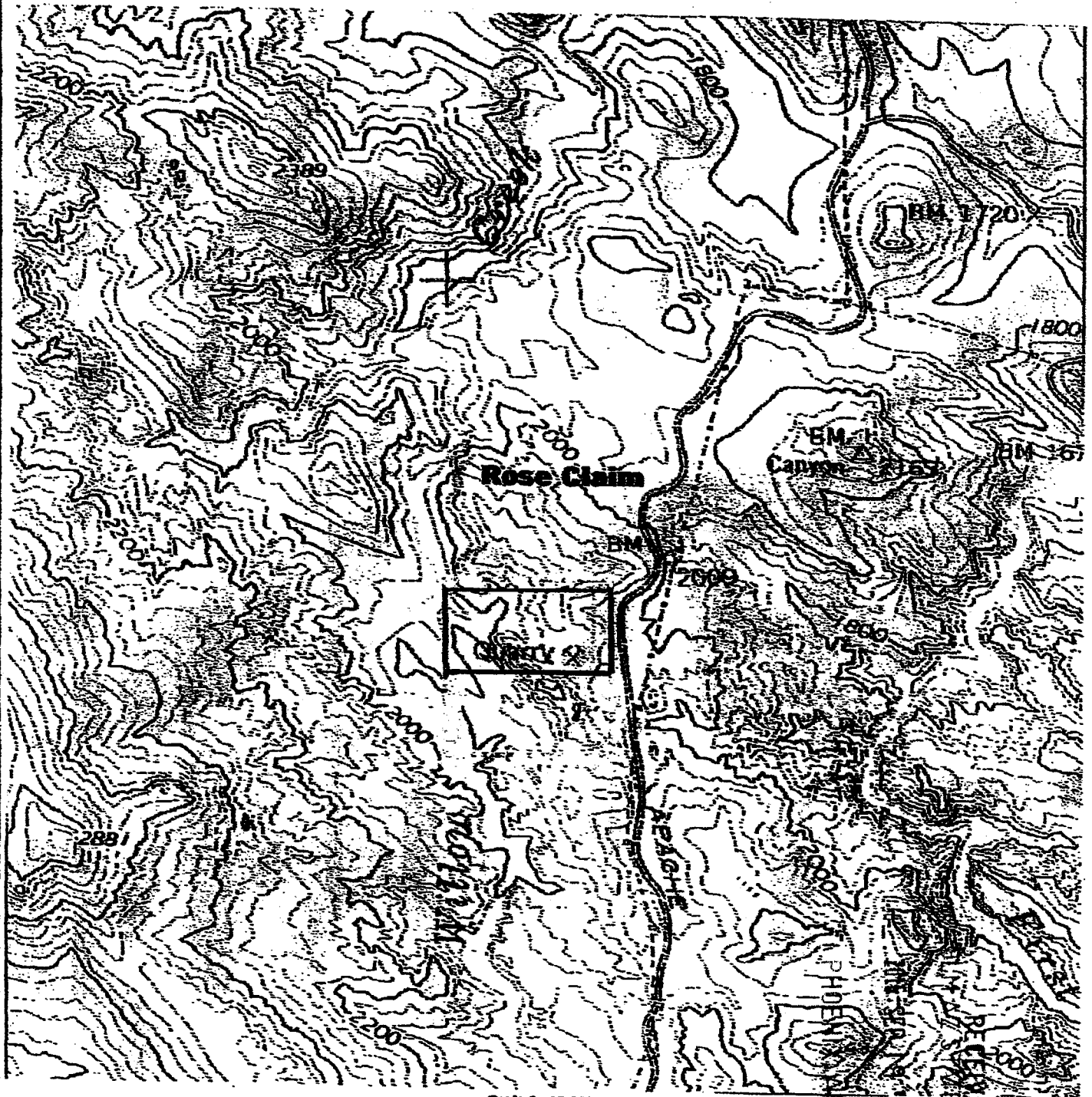
RECEIVED
 PLM AZ STATE OFFICE
 2016 SEP 19 A 11: 21
 PHOENIX, ARIZONA

Scale: 1" = 2000 feet



- The above map depicts the ROSE #1 mining claim, which is located in Section (s) EIGHT, Township 2 NORTH, Range 9 EAST, Gila and Salt River Base and Meridian, MARICOPA County, Arizona. Total claim acreage is TWENTY (20) ACRES
- The type of corner and location monuments used are as follows: WOODEN POSTS AND ROCKS AT BASE OF POSTS
- The bearings and distances in degrees and feet between claim corners and to a public land survey monument are as depicted on the map.
- If the claim is a placer or millsite claim with exterior limits conforming to legal subdivisions of the public survey, provide a legal description of the claim N $\frac{1}{2}$, SW $\frac{1}{4}$, NW $\frac{1}{4}$ SECTION 8
TWP 2 N, R9E, GSRB&M, MARICOPA COUNTY, ARIZONA

Form MCF100a
 Revised July 2014



PHOENIX, ARIZONA
MAY 11: 21
RECEIVED
ENGINEERING OFFICE

Rose Claims.
Approximately
12 miles NE of
Apache Junction,
Arizona.

Claim Location
Rose Claim # 1
T2N, R9E, Section 8
Maricopa County, Arizona

**Mormon Flat Dam
Topographic Map**

NOTICE OF MINING CLAIM LOCATION

- 1. TYPE OF NOTICE: Location Amendment Relocation
- 2. TYPE OF CLAIM OR SITE: Placer Lode Millsite Tunnelsite

- 3. The name, address and telephone number of the name(s) to be considered owner(s) is:
PLEASE PRINT (show additional owners on attached sheet)

Name: Rose Mary Boyle and John Philip Boyle
 Address: 1750 West Boston Street, Apt. # 1096
 City/State/Zip Code: Chandler, Arizona 85224
 Telephone Number (include area code): (480) 814-1583

RECEIVED
 B.L.M. AZ STATE OFFICE
 2001 MAR 15 A 10:32
 PHOENIX, ARIZONA

- 4. The name of the claim: Rose # 1
- 5. The date of location is: February 17, 2001
- 6. The claim is 1320 feet long and 1320 feet wide. The distance from the location monument to each end of the claim is 660 feet in a North direction and 660 feet in a West direction.
- 7. The Northeast corner of the claim is 160 feet in a west direction from a survey monument or permanent natural object described as A permanent object described as the west edge of State Highway 88.
- 8. The general course of the claim is from the North to the South.
- 9. The location of the claim is in Section(s) Eight - 8, Quarter Section(s) Northwest, Township(s) 2 North, Range(s) 9 East, Gila and Salt River Meridian, Maricopa County, State of Arizona.
- 10. Is the claim filed under Public Law 359? yes no
- 11. Monument types are 4" X 4" wooden posts and rocks
 Claim description: The claim is the southwest quarter of the northwest quarter of section 8, Township 2 North, Range 9 East, GSRB&M, Maricopa County, Arizona.

AN6355332

Date 3-15-01 Signature John P. Boyle Locator Agent Only

MAP OF MINING CLAIM LOCATION

1. The name of the claim is ROSE # 1
2. The northeast corner of the claim is 160 feet in a west direction to a survey monument or permanent object as described as The west side or edge of State Highway 88
3. The type of location monument is 4X4 inch wooden post and rocks.
4. The bearing and distance between the corners of the claim are beginning at the Northeast corner of the claim, 1320 feet in a West direction to the Northwest corner, then 1320 feet in a South direction to the Southwest corner, then 1320 feet in a East direction to the Southeast corner, then 1320 feet in a North direction to the point of beginning.
5. Please indicate the distance and bearings between claim corners and a recognized survey monument or landmark. Indicate the distance from the location monument to each end of the claim.

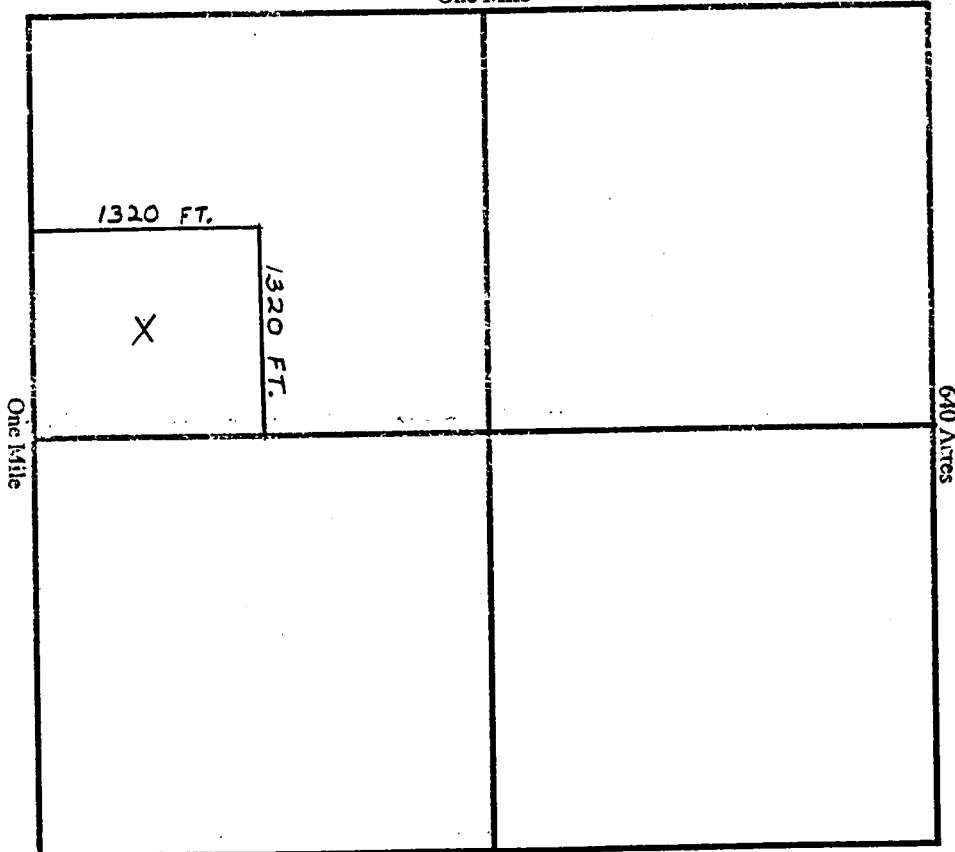
MAP

One Inch = One Thousand Feet

North Arrow



One Mile



Section Eight....8, Quarter Section Northwest, Range 9 East,
Township 2 North, G&SR Meridian, Maricopa County, Arizona.

Date 3-15-01

Signature

John P. Boyle
Rose M. Boyle

OFFICIAL RECORDS OF
MARICOPA COUNTY RECORDER
HELEN PURCELL
2016-0678478 09/19/16 11:59
PAPER RECORDING

0803032-2-2-2
hernandez

LOCATION NOTICE FOR PLACER MINING CLAIM

Amendment BLM Serial # 355332

NOTICE IS HEREBY GIVEN that the ROSE # 1

_____ placer mining claim has been located by

JOHN PHILIP BOYLE whose current mailing
address is 1650 SOUTH ARIZONA, LOT 5
CHANDLER, ARIZONA 85286-7122

BLM
Date
Stamp

RECEIVED
BLM AZ STATE OFFICE
2016 SEP 19 A 11:21
PHOENIX, ARIZONA

The general course of this claim is EAST TO WEST and it is situated in MARICOPA
County, Arizona. This claim is 1320 feet in length and 660 feet in width.

20 Total Claim Acreage. This claim runs from the location monument on which this location notice is
posted at the NE corner of the claim approximately 660 feet in a SOUTH direction to the
SE end line and 1320 feet in a WEST direction to the SW end line. This claim is
marked by four monuments, one at each corner of the claim.

The location monument on which this notice is posted is situated within Section 8, Township
2 N, Range 9 E, Gila Salt River Base and Meridian, Arizona. This claim encompasses
portions of the following legal subdivision(s) if located by legal subdivision or the following quarter section(s),
section(s), Township(s) and Range(s) N $\frac{1}{2}$ OF SW $\frac{1}{4}$ OF NW $\frac{1}{4}$, SECTION 8
Twp. 2 N, R9E, MARICOPA COUNTY, Gila Salt River Base and Meridian, Arizona.

The locality of this claim with reference to some natural object or permanent monument and additional information
(if any) concerning its locality are as follows: THE NORTHEAST CORNER MONUMENT
OF ROSE #1 CLAIM IS 160 FEET WEST FROM THE
WEST EDGE OF HIGHWAY 88. The above information is shown on the attached map.

DATED AND POSTED on the ground this 15TH day of SEPTEMBER, 2016.

LOCATOR(s) AGENT

Print Name(s) JOHN PHILIP BOYLE

Signature(s) John Philip Boyle

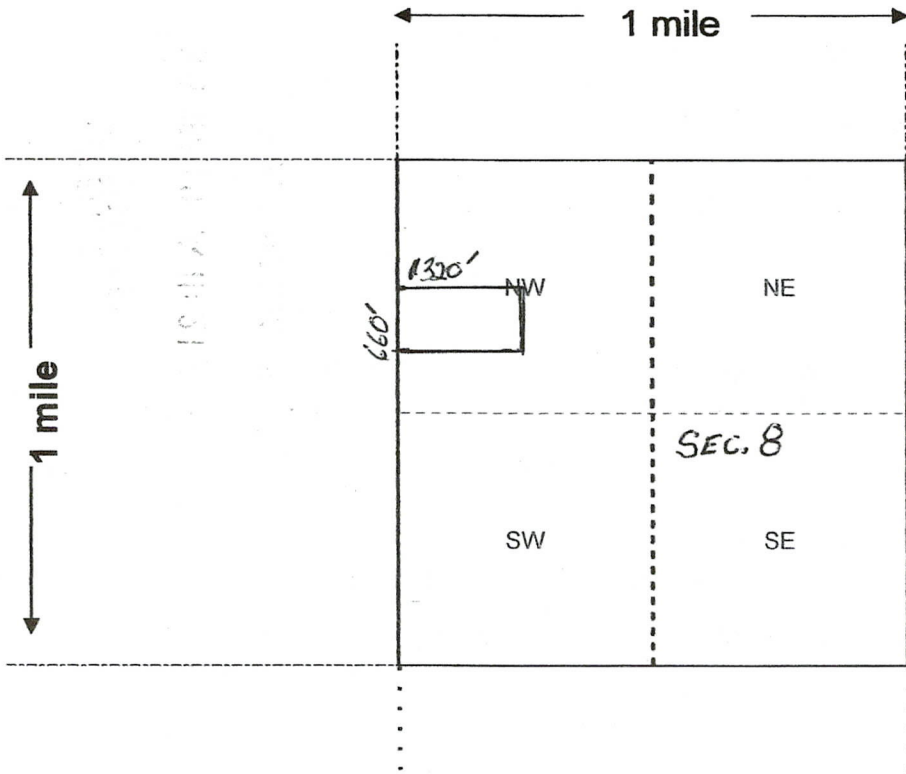
RECEIVED
BLM AZ STATE OFFICE
2016 SEP 26 10:48
PHOENIX, ARIZONA

Form MCF102
Revised July 2014

AMC 355332

MINING CLAIM MAP

Lode () Placer (X)
Millsite ()



RECEIVED
BLM AZ STATE OFFICE
2016 SEP 26 P 2:48
PHOENIX, ARIZONA


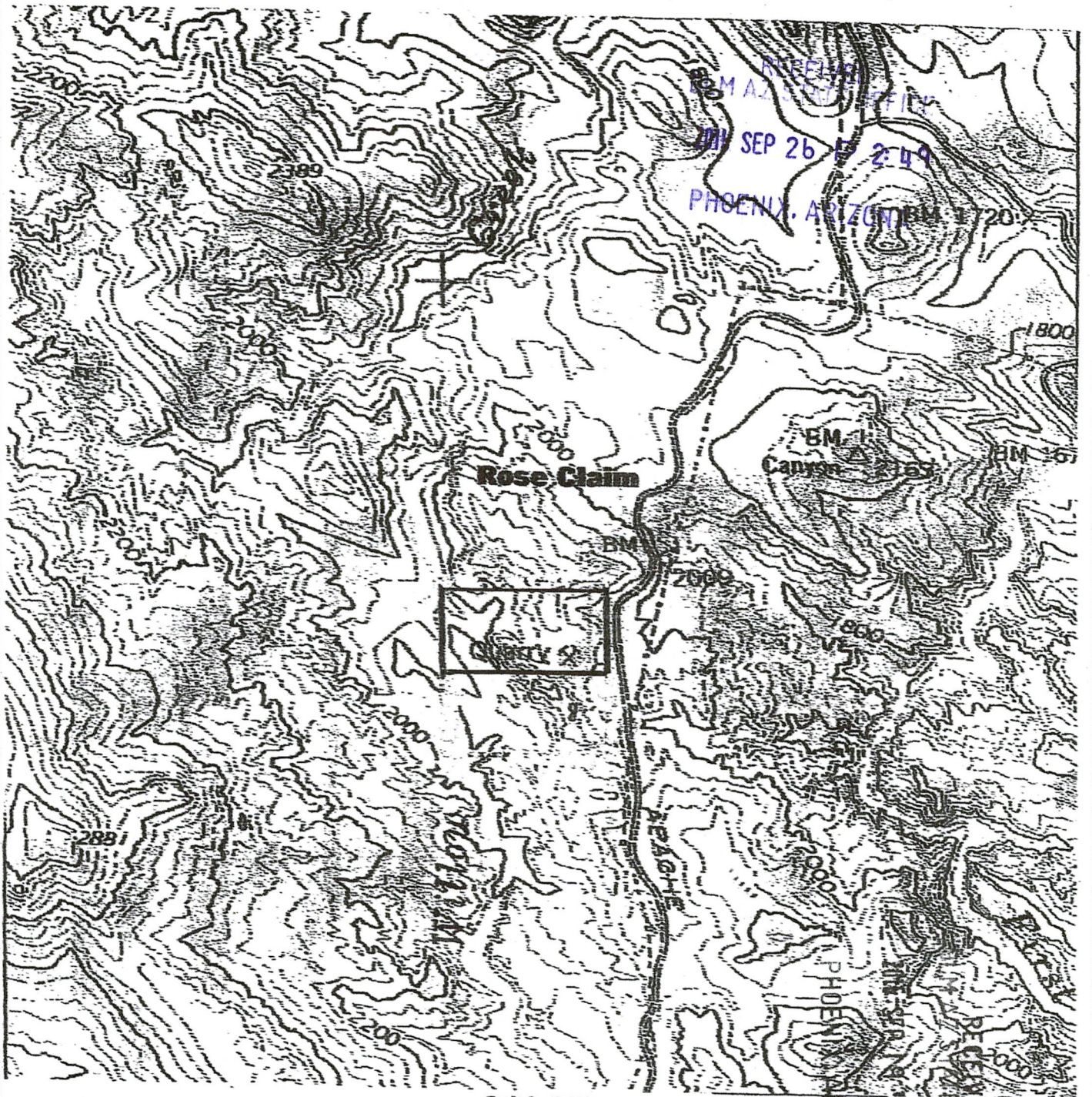
RECEIVED
BLM AZ STATE OFFICE
2016 SEP 19 A 11:21
PHOENIX, ARIZONA

Scale: 1" = 2000 feet



- The above map depicts the ROSE #1 mining claim, which is located in Section (s) EIGHT, Township 2 NORTH, Range 9 EAST, Gila and Salt River Base and Meridian, MARICOPA County, Arizona. Total claim acreage is TWENTY (20) ACRES
- The type of corner and location monuments used are as follows: WOODEN POSTS AND ROCKS AT BASE OF POSTS
- The bearings and distances in degrees and feet between claim corners and to a public land survey monument are as depicted on the map.
- If the claim is a placer or millsite claim with exterior limits conforming to legal subdivisions of the public survey, provide a legal description of the claim N $\frac{1}{2}$, SW $\frac{1}{4}$, NW $\frac{1}{4}$ SECTION 8
TWP 2 N, R9E, GSRB&M, MARICOPA COUNTY, ARIZONA

Form MCF100a
Revised July 2014



RECEIVED
ENGINEERING OFFICE
MORMON FLAT DAM
PHOENIX, ARIZONA
A 11: 21

Rose Claims.
Approximately
12 miles NE of
Apache Junction,
Arizona.

Claim Location

Rose Claim # 1
T2N, R9E, Section 8
Maricopa County, Arizona

**Mormon Flat Dam
Topographic Map**

RUN TIME: 10:03

**DEPARTMENT OF INTERIOR
BUREAU OF LAND MANAGEMENT**

RUN DATE: 03/15/01

Input Parameters for Geographic Report with Land

**Admin State: AZ
Geographic State:
Case Disposition:
Case Type:
Commodity Code:
Pending Action:
MTR:
MTRS: 14 0020N 0090E 008**

Total Rows Returned: 6

**NO WARRANTY IS MADE BY BLM
FOR USE OF THE DATA FOR
PURPOSES NOT INTENDED BY
BLM**

Run Date: 03/15/2001
RUN TIME:10:03
STATE: AZ

UNITED STATES DEPARTMENT OF INTERIOR
BUREAU OF LAND MANAGEMENT
GEOGRAPHIC REPORT WITH LAND
Sorted by Serial Number

Serial Number: AZA 012958

Total Case Acres: 63,704.820

<u>CASETYPE</u>	<u>CASE DISP</u>	<u>MER</u>	<u>TWP</u>	<u>RNG</u>	<u>SECT</u>	<u>SUR TYP</u>	<u>SUR NR</u>	<u>SUF</u>	<u>SUBDIVISION</u>	<u>ACT PEND</u>
231201	AUTHORIZED	14	0020N	0090E	008	1		1	POR W/IN 1MI OF SALT RIV;	Y

N/A

Serial Number: AZA 019104

Total Case Acres: 1.000

<u>CASETYPE</u>	<u>CASE DISP</u>	<u>MER</u>	<u>TWP</u>	<u>RNG</u>	<u>SECT</u>	<u>SUR TYP</u>	<u>SUR NR</u>	<u>SUF</u>	<u>SUBDIVISION</u>	<u>ACT PEND</u>
234400	CLOSED	14	0020N	0090E	008	A			ALL;	

Serial Number: AZA 028564

Total Case Acres: 1.000

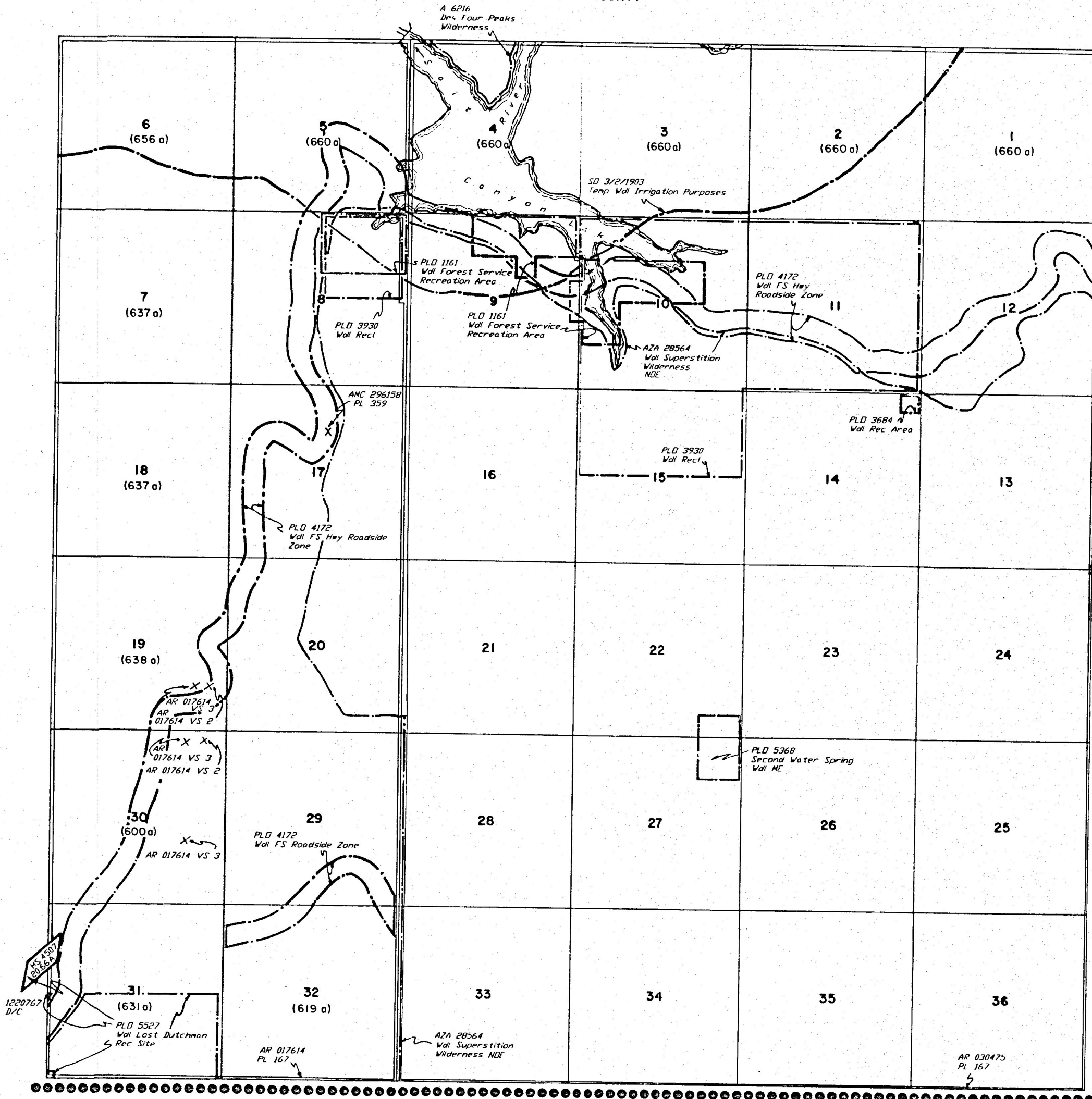
<u>CASETYPE</u>	<u>CASE DISP</u>	<u>MER</u>	<u>TWP</u>	<u>RNG</u>	<u>SECT</u>	<u>SUR TYP</u>	<u>SUR NR</u>	<u>SUF</u>	<u>SUBDIVISION</u>	<u>ACT PEND</u>
232107	AUTHORIZED	14	0020N	0090E	008	1			PART W2W2NE,SWSE;	
						A			E2E2,NWSE;	
						B			E2W2NE;	

N/A

UNSURVEYED TOWNSHIP 2 NORTH RANGE 9 EAST OF THE GILA AND SALT RIVER MERIDIAN, ARIZONA

MARICOPA COUNTY

STATUS OF PUBLIC DOMAIN
LAND AND MINERAL TITLES



INDEX TO SEGREGATED TRACTS				
RESURVEY TRACT NO	ORIGINAL SURVEY			
	T	R	SEC	SUBDIVISION

FOR ORDERS EFFECTING DISPOSAL OR USE OF UNIDENTIFIED LANDS WITHDRAWN FOR CLASSIFICATION, MINERALS, WATER AND/OR OTHER PUBLIC PURPOSES, REFER TO INDEX OF MISCELLANEOUS DOCUMENTS.

All Tp. included in Wal Tonto N.F., Proc. 795 1/13/1908

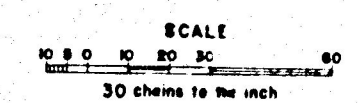
All lands which when surveyed will be within legal subdivisions within 1/2 mile of Salt River included in WP Des B (AR-5) SD 2/9/1917

PROTRACTION DIAGRAM NO. 61

MDS 124 SW

DIST. NO. 2

FILED
MAR 21 1909
TOWNSHIP 2 NORTH
RANGE 9 EAST
MARICOPA COUNTY
ARIZONA



WARNING STATEMENT
This plat is the Bureau's Record of Title, and should be used only as a graphic display of the township survey data. Records hereon do not reflect title changes which may have been effected by lateral movements of rivers or other bodies of water. Refer to the cadastral surveys for official survey information.

CURRENT TO	BY
4/4/2000	B T
10/5/2000	JB
12/8/2000	JB

T. 2N.
R. 9E.